BOSTON PUBLIC LIBRARY
3 9999 06548 405 5

GOV DOC
HA432
1965
.A5 C.2



BOSTON
PUBLIC
LIBRARY



GOVERNMENT DOCUMENTS
DEPARTMENT
BOSTON PUBLIC LIBRARY

The Commonwealth of Massachusetts

THE DECENNIAL CENSUS

1965

Population and Legal Voters of Massachusetts

COMPILED BY

KEVIN H. WHITE

Secretary of the Commonwealth

PUBLICATION OF THIS DOCUMENT APPROVED BY ALFRED C. HOLLAND, STATE PURCHASING AGENT.

10M-6-66-943154 Estimated Cost Per Copy: $0.15

The Commonwealth of Massachusetts

THE DECENNIAL CENSUS 1965

Population and Legal Voters of Massachusetts

ARRANGED BY CITIES, TOWNS AND COUNTIES, CONGRESSIONAL AND JUDICIAL DISTRICTS; POPULATION OF METROPOLITAN BOSTON (SMSA); WITH CERTAIN COMPARISONS WITH FORMER CENSUSES

COMPILED BY

KEVIN H. WHITE

The Secretary of the Commonwealth

EDITED BY

WILLIAM A. SULLIVAN

State Census Director

CONTENTS

	Page
General Introduction	3
TABLES: —	
1. Population of Massachusetts for 200 Years	4
2. Population of Massachusetts at Each Census, 1875–1965, by Groups, showing the Increasing Concentration in Places of 5,000 and 25,000	5
3. Population and Legal Voters of Cities and Towns, 1965, arranged Alphabetically	5–7
4. Population and Legal Voters of Cities, 1965, by Wards	8–9
5. Population and Legal Voters in Precinct Towns of 12,000 or more, 1965, by Precincts	10–12
6. Population and Legal Voters of Counties, 1965, arranged Alphabetically	12
7. Population of Cities and Towns at Each Census since 1935, arranged by Counties	13–18
8. Population and Legal Voters of Cities and Towns arranged in Order of Number of Inhabitants, 1965	19–21
9. Population of Cities, 1965, Compared with 1960, 1955 and 1950, and showing Increase and Decrease in Number and Percentage, arranged in Order of Number of Inhabitants, 1965	21
10. Population of Towns of 5,000 or more, 1965, compared with 1960, 1955 and 1950, and showing Increase and Decrease in Number and Percentage, arranged in order of Number of Inhabitants, 1965	22–23
11. Population of Towns of Less than 5,000, 1965 compared with 1960, 1955 and 1950, and showing Increase and Decrease in Number and Percentage, arranged in Order of Number of Inhabitants, 1965	24–26
12. Boston Standard Metropolitan Statistical Area (consisting of 78 Cities and Towns), 1965, compared with 1955, showing Increase and Decrease in Number and Percentage	27–28
13. Population of Congressional Districts by Counties, Cities and Towns	29–31
14. Population of Judicial Districts by Cities and Towns	32–35
Notes, with Statutory Citations, on Annexations, Changes in Boundary Lines, etc., since 1945	36–39

HA432
.1965
A5
copy 2

CENSUS OF MASSACHUSETTS — 1965

GENERAL INTRODUCTION

In accordance with the provisions of General Laws, Tercentenary Edition, Chapter 9, section 7, as amended, and Article XXI of the Amendments to the Constitution as appearing in Article LXXI thereof, a census of the inhabitants of Massachusetts as of January 1, 1965 was taken under the jurisdiction of the mayor of each city and the selectmen of each town on forms provided by the Secretary of the Commonwealth and in accordance with his instructions. This census consisted of enumerating the inhabitants of each municipality by name, address, sex, and age on family cards. The cards, together with a sworn statement of the total number of persons enumerated, were forwarded to the office of the Secretary from each of the 351 municipalities in the Commonwealth for verification and tabulation.

In accordance with the provisions of General Laws, Tercentenary Edition, Chapter 9, section 6, as amended, the special enumeration of legal voters required by Articles XXI and XXII of the Amendments to the Constitution as appearing in Article LXXI thereof, was determined by obtaining a sworn statement from the election commissioners or registrars of voters in each city and town of the Commonwealth, of the number of registered voters in their respective cities or towns on January 1, 1965, specifying in the case of cities the number of registered voters in each ward, and in towns of twelve thousand inhabitants or over which vote in precincts, the number of registered voters in each precinct.

Table 1. — Population of Massachusetts for 200 Years, as determined by Census Enumerations, 1765–1965.

[The Commonwealth of Massachusetts covers part of the territory originally granted to the Plymouth Company of England. It grew out of the consolidation of the colonies of Plymouth and Massachusetts Bay. The settlement at Plymouth began with the landing of the Pilgrims, December 22, 1620. The colony of Massachusetts Bay originated with the settlement under John Endecott at Salem, in 1628. In 1643, a confederacy was formed consisting of the colonies of Massachusetts Bay, Plymouth, Connecticut and New Haven. In 1692, under a new charter given by William III, the colonies of Massachusetts Bay and Plymouth were consolidated as a royal province, including also Maine. In 1780, after the Revolution, the present State Constitution was adopted. In February, 1788, the Constitution of the United States was ratified by Massachusetts. The colonists in New Hampshire, in 1641, as a measure of protection and defence against the Indians, allied themselves with the colony of Massachusetts Bay and remained part of said colony until 1679, when New Hampshire was made a separate royal province, Massachusetts thereby losing part of its territory, January 1, 1680. The territory now comprising the State of Maine was set off from Massachusetts by an act passed March 3, 1820, taking effect March 15, 1820. By the Province Charter of 1692, certain islands now comprising the county of Dukes County and Nantucket County were ceded to Massachusetts from New York (see county of Dukes County). Certain common lands in Berkshire County, known as the District of Boston Corner, were ceded to the State of New York May 14, 1853. By a settlement of a boundary controversy between Massachusetts and Rhode Island, certain exchanges of territory were made between these States April 10, 1861.]

Years.	Population.	Authority.	Census Day.
1765[1]	240,433	Provincial	On or before May 25.
1776[2]	299,841	Provincial	March 29.
1784	357,510	State	September 1.
1790	378,787	United States	August 1.
1800	422,845	United States	August 1.
1810	472,040	United States	August 1.
1820	523,287	United States	August 1.
1830	610,408	United States	June 1.
1837	701,331	State	May 1.
1840[3]	737,699	United States	June 1.
1840[3]	719,364	State	May 1.
1850[3]	994,514	United States	June 1.
1850[3]	973,654	State	May 1.
1855	1,132,369	State	May 1.
1860	1,231,066	United States	June 1.
1865	1,267,031	State	May 1.
1870	1,457,351	United States	June 1.
1875	1,651,912	State	May 1.
1880	1,783,085	United States	June 1.
1885	1,942,141	State	May 1.
1890	2,238,943	United States	June 1.
1895	2,500,183	State	May 1.
1900	2,805,346	United States	June 1.
1905	3,003,680	State	May 1.
1910	3,366,416	United States	April 15.
1915	3,693,310	State	April 1.
1920	3,852,356	United States	January 1.
1925	4,144,205	State	March 31.
1930	4,249,614	United States	April 1.
1935	4,350,910	State	January 1.
1940	4,316,721	United States	April 1.
1945	4,493,281	State	January 1.
1950	4,690,514	United States	April 1.
1955	4,837,645	State	January 1.
1960	5,148,578	United States	April 1.
1965	5,295,281	State	January 1.

[1] Includes 1,569 Indians distributed by counties as follows: Barnstable, 515 (of which 230 were in Mashpee); Berkshire, 221 (in Stockbridge); Bristol, 167 (principally in Dartmouth and Freetown); Dukes-313 (of which 188 were in Chilmark); Middlesex, 37 (in Natick); Nantucket, 93; Plymouth, 223.

[2] Includes 4,761 colored population, distributed by counties as follows: Barnstable, 171; Berkshire, 216; Bristol, 585; Dukes, 59; Essex, 1,049; Franklin, Hampden, and Hampshire (aggregate), 245; Middlesex, 702; Nantucket, 133; Plymouth, 487; Norfolk and Suffolk (aggregate), 682; Worcester, 432.

[3] The discrepancy which may be noted between the State and the United States Census figures for 1840 and 1850 is, partly at least, due to the exclusion from the State enumeration in those years of "paupers and convicts in the State Prison."

TABLE 2. — POPULATION OF MASSACHUSETTS AT EACH CENSUS, 1875–1965, BY GROUPS, SHOWING THE INCREASING CONCENTRATION IN PLACES OF 5,000 AND 25,000.

Years.	Under 5,000 Population.		5,000 or More Population.		Under 25,000 Population.		25,000 or More Population.	
	Number.	Per Cent.	Number.	Per. Cent.	Number.	Per. Cent.	Number.	Per. Cent.
1875	542,368	32.8	1,109,544	67.2	967,388	58.6	684,524	41.4
1880	551,841	30.9	1,231,244	69.1	1,035,677	58.1	747,408	41.9
1885	528,849	27.2	1,413,292	72.8	1,035,362	53.3	906,779	46.7
1890	513,807	22.9	1,725,136	77.1	1,083,743	48.4	1,155,200	51.6
1895	465,662	18.6	2,034,521	81.4	1,067,326	42.7	1,432,857	57.3
1900	443,764	15.8	2,361,582	84.2	1,168,182	41.6	1,637,164	58.4
1905	428,871	14.3	2,574,809	85.7	1,134,007	37.8	1,869,673	62.2
1910	417,205	12.4	2,949,211	87.6	1,210,934	36.0	2,155,482	64.0
1915	393,102	10.6	3,300,208	89.4	1,269,643	34.4	2,423,667	65.6
1920	386,967	10.0	3,465,389	90.0	1,302,390	33.8	2,549,966	66.2
1925	405,971	9.8	3,738,234	90.2	1,430,311	34.5	2,713,894	65.5
1930	394,732	9.3	3,854,882	90.7	1,438,361	33.8	2,811,253	66.2
1935	398,799	9.2	3,952,111	90.8	1,500,752	34.5	2,850,158	65.5
1940	410,269	9.5	3,906,452	90.5	1,473,165	34.1	2,843,556	65.9
1945	401,213	8.9	4,092,068	91.1	1,516,617	33.8	2,976,664	66.2
1950	427,119	9.1	4,263,395	90.9	1,611,259	34.4	3,079,255	65.6
1955	394,122	8.1	4,443,523	91.9	1,720,310	35.6	3,117,335	64.4
1960	338,413	6.6	4,810,165	93.4	1,813,321	35.2	3,335,257	64.8
1965	349,393	6.6	4,945,888	93.4	1,941,861	36.7	3,353,420	63.3

The net land area of Massachusetts for the census of 1965 is 7,838.7 square miles as compared with 7,876.3 square miles in 1935. The reduction of 37.6 square miles was occasioned by a taking by the Metropolitan Water Commission, under chapter 240 of the Acts of 1938, for Metropolitan water supply purposes.

Using the figure 7,838.7 square miles since 1940, and the figure 7,876.3 square miles for former periods, the following population densities are indicated: —

Year.	Persons per Square Mile.	Year.	Persons per Square Mile.
1965	676.0	1925	526.1
1960	653.6	1920	489.1
1955	617.1	1915	468.9
1950	598.3	1910	427.4
1945	573.2	1905	381.4
1940	550.7	1900	356.2
1935	552.4	1895	317.4
1930	539.5	1890	284.3

TABLE 3. — POPULATION AND LEGAL VOTERS OF CITIES AND TOWNS, 1965, ARRANGED ALPHABETICALLY.

City or Town.	Population.	Reg. Voters.	City or Town.	Population.	Reg. Voters.
Abington	11,790	5,671	Auburn	15,396	7,853
Acton	10,188	4,416	Avon	5,175	2,384
Acushnet	6,717	3,075	Ayer	3,820	1,920
Adams	12,703	6,776	Barnstable	15,609	8,818
Agawam	17,484	8,235	Barre	3,860	1,919
Alford	224	152	Becket	876	447
Amesbury	11,617	6,034	Bedford	10,787	4,762
Amherst	10,097	5,045	Belchertown	5,758	1,905
Andover	20,551	10,577	Bellingham	10,604	4,846
Arlington	52,482	29,775	Belmont	28,794	17,189
Ashburnham	3,042	1,633	Berkley	1,769	883
Ashby	2,089	1,058	Berlin	1,984	856
Ashfield	1,218	583	Bernardston	1,560	688
Ashland	8,698	3,755	Beverly	38,135	18,474
Athol	11,989	5,927	Billerica	23,633	8,335
Attleboro	28,690	14,003	Blackstone	6,025	3,179

TABLE 3. — POPULATION AND LEGAL VOTERS OF CITIES AND TOWNS. — *Continued.*

City or Town.	Population.	Reg. Voters.
Blandford	859	446
Bolton	1,669	718
Boston	616,326	283,564
Bourne	6,376	3,015
Boxborough	1,163	505
Boxford	3,004	1,516
Boylston	2,732	1,315
Braintree	33,954	17,266
Brewster	1,533	970
Bridgewater	11,056	4,637
Brimfield	1,644	778
Brockton	83,499	36,936
Brookfield	2,002	980
Brookline	53,608	32,620
Buckland	1,846	895
Burlington	19,473	8,478
Cambridge	92,677	50,279
Canton	15,310	7,455
Carlisle	2,011	867
Carver	2,147	996
Charlemont	903	479
Charlton	4,017	1,865
Chatham	4,195	2,476
Chelmsford	23,040	10,547
Chelsea	27,098	15,960
Cheshire	2,718	1,310
Chester	1,143	648
Chesterfield	649	303
Chicopee	58,377	27,619
Chilmark	300	185
Clarksburg	1,945	919
Clinton	13,626	7,150
Cohasset	6,559	3,533
Colrain	1,461	735
Concord	14,516	6,950
Conway	948	503
Cummington	602	358
Dalton	7,360	3,694
Danvers	24,764	11,548
Dartmouth	17,187	8,688
Dedham	26,618	13,573
Deerfield	3,481	1,858
Dennis	4,374	3,175
Dighton	4,131	1,949
Douglas	2,718	1,537
Dover	3,592	2,053
Dracut	16,535	7,799
Dudley	6,960	3,459
Dunstable	1,021	442
Duxbury	6,211	3,103
East Bridgewater	7,460	3,505
East Brookfield	1,788	842
East Longmeadow	11,988	5,607
Eastham	1,733	988
Easthampton	12,974	6,690
Easton	10,130	5,145
Edgartown	1,513	966
Egremont	1,013	376
Erving	1,353	708
Essex	2,502	1,268
Everett	43,410	23,781
Fairhaven	15,642	8,151
Fall River	98,053	52,376
Falmouth	13,832	7,111
Fitchburg	43,087	21,920
Florida	679	323
Foxborough	12,223	4,893
Framingham	52,369	24,862
Franklin	14,721	6,513
Freetown	3,337	1,662
Gardner	20,463	9,460
Gay Head	113	79
Georgetown	4,644	2,300
Gill	1,290	643
Gloucester	26,744	14,054
Goshen	437	234
Gosnold	61	53
Grafton	11,571	4,839
Granby	4,770	1,983
Granville	984	494
Great Barrington	7,147	3,543
Greenfield	18,265	9,695
Groton	4,500	2,172
Groveland	4,866	2,345
Hadley	3,568	1,754
Halifax	2,637	1,271
Hamilton	6,141	3,106
Hampden	3,211	1,417
Hancock	517	253
Hanover	7,862	3,457
Hanson	5,285	2,482
Hardwick	2,395	1,275
Harvard	2,360	1,228
Harwich	4,830	2,925
Hatfield	2,708	1,432
Haverhill	43,249	22,623
Hawley	249	117
Heath	300	167
Hingham	17,576	8,029
Hinsdale	1,485	728
Holbrook	11,231	5,114
Holden	11,504	6,235
Holland	798	393
Holliston	8,915	3,891
Holyoke	52,636	27,582
Hopedale	4,363	2,441
Hopkinton	5,512	2,657
Hubbardston	1,365	678
Hudson	13,642	5,903
Hull	8,836	4,156
Huntington	1,454	742
Ipswich	9,955	5,165
Kingston	4,946	2,562
Lakeville	3,773	1,876
Lancaster	4,815	2,145
Lanesborough	3,062	1,460
Lawrence	69,070	37,845
Lee	6,021	3,012
Leicester	8,701	4,382
Lenox	4,661	2,320
Leominster	29,729	15,040
Leverett	976	437
Lexington	31,388	14,502
Leyden	343	185
Lincoln	4,463	2,307
Littleton	5,572	2,558
Longmeadow	13,809	7,147
Lowell	86,535	48,463
Ludlow	15,922	7,255
Lunenburg	7,321	3,458
Lynn	92,653	50,834
Lynnfield	9,821	5,211
Malden	56,142	30,169
Manchester	4,386	2,472
Mansfield	8,620	4,206
Marblehead	20,942	12,553
Marion	3,481	1,665
Marlborough	23,591	11,092
Marshfield	10,176	4,776
Mashpee	665	531
Mattapoisett	3,942	1,972
Maynard	9,070	4,288
Medfield	7,479	3,134
Medford	60,429	34,779
Medway	6,869	3,522
Melrose	32,105	17,272
Mendon	2,310	1,185
Merrimac	3,733	1,758
Methuen	32,466	17,193
Middleborough	11,726	6,799
Middlefield	280	159
Middleton	3,909	1,714
Milford	17,034	8,899
Millbury	10,764	5,366
Millis	5,262	2,202
Millville	1,706	863
Milton	27,708	15,706
Monroe	213	98
Monson	7,324	2,837
Montague	8,629	4,630
Monterey	580	324
Montgomery	397	195
Mount Washington	53	34
Nahant	4,067	1,973
Nantucket	3,714	2,233
Natick	30,365	15,318
Needham	29,303	15,444
New Ashford	174	92

TABLE 3. — POPULATION AND LEGAL VOTERS OF CITIES AND TOWNS. — *Concluded.*

City or Town.	Population.	Reg. Voters.
New Bedford	100,176	53,613
New Braintree	530	237
New Marlborough	1,103	490
New Salem	449	233
Newbury	3,485	1,743
Newburyport	14,732	7,955
Newton	88,514	45,013
Norfolk	3,985	1,484
North Adams	19,805	9,934
North Andover	12,514	6,701
North Attleborough	15,682	7,984
North Brookfield	3,608	1,931
North Reading	9,882	4,647
Northampton	27,062	12,581
Northborough	8,314	3,472
Northbridge	11,502	6,032
Northfield	2,412	1,329
Norton	6,737	3,204
Norwell	6,387	3,129
Norwood	28,978	13,490
Oak Bluffs	1,492	925
Oakham	632	321
Orange	6,206	2,945
Orleans	3,181	1,838
Otis	572	305
Oxford	10,034	4,442
Palmer	11,394	5,634
Paxton	2,856	1,663
Peabody	41,781	19,797
Pelham	921	445
Pembroke	7,708	3,446
Pepperell	4,573	2,091
Peru	220	109
Petersham	990	535
Phillipston	842	398
Pittsfield	56,511	28,849
Plainfield	261	158
Plainville	4,252	1,872
Plymouth	15,424	9,560
Plympton	1,060	471
Princeton	1,487	694
Provincetown	3,463	2,498
Quincy	87,158	44,006
Randolph	21,726	10,709
Raynham	5,937	2,657
Reading	21,188	11,048
Rehoboth	5,489	2,543
Revere	42,394	22,244
Richmond	1,121	552
Rochester	1,693	822
Rockland	15,054	6,547
Rockport	5,297	3,006
Rowe	276	150
Rowley	2,862	1,450
Royalston	739	398
Russell	1,514	696
Rutland	2,713	1,280
Salem	40,112	21,384
Salisbury	4,032	2,209
Sandisfield	614	324
Sandwich	2,438	1,307
Saugus	23,429	11,095
Savoy	303	193
Scituate	14,458	7,105
Seekonk	9,880	4,746
Sharon	11,341	5,609
Sheffield	2,355	1,160
Shelburne	1,819	973
Sherborn	2,333	1,203
Shirley	3,180	1,466
Shrewsbury	18,003	9,014
Shutesbury	333	156
Somerset	15,080	7,665
Somerville	86,332	45,862
South Hadley	14,249	6,927
Southampton	2,634	1,217
Southborough	4,780	2,252
Southbridge	19,384	9,176
Southwick	5,619	2,382
Spencer	8,514	4,329
Springfield	165,520	78,468
Sterling	3,711	1,738
Stockbridge	2,417	1,410
Stoneham	20,109	9,802
Stoughton	19,686	8,389
Stow	3,191	1,479
Sturbridge	4,006	1,923
Sudbury	10,894	4,456
Sunderland	1,298	663
Sutton	3,921	2,040
Swampscott	13,995	7,955
Swansea	11,767	5,963
Taunton	42,018	19,385
Templeton	6,006	2,579
Tewksbury	18,079	6,616
Tisbury	2,080	1,353
Tolland	104	72
Topsfield	4,375	2,109
Townsend	3,990	1,894
Truro	962	567
Tyngsborough	3,848	1,814
Tyringham	251	144
Upton	3,502	1,609
Uxbridge	8,265	4,208
Wakefield	25,571	13,616
Wales	757	359
Walpole	16,390	8,063
Waltham	57,134	26,646
Ware	7,886	4,573
Wareham	10,406	4,778
Warren	3,578	1,991
Warwick	438	248
Washington	298	168
Watertown	40,115	20,656
Wayland	12,192	5,804
Webster	14,357	8,000
Wellesley	26,297	14,308
Wellfleet	1,651	891
Wendell	294	178
Wenham	3,114	1,505
West Boylston	6,057	3,075
West Bridgewater	5,731	2,622
West Brookfield	2,233	1,191
West Newbury	2,049	1,111
West Springfield	26,070	13,110
West Stockbridge	1,337	652
West Tisbury	389	262
Westborough	10,567	4,241
Westfield	28,020	13,552
Westford	8,283	3,888
Westhampton	723	318
Westminster	4,452	1,956
Weston	9,848	5,091
Westport	8,200	4,174
Westwood	12,123	6,235
Weymouth	50,468	24,071
Whately	1,127	560
Whitman	12,373	5,850
Wilbraham	9,707	4,345
Williamsburg	2,389	1,094
Williamstown	7,042	3,837
Wilmington	15,261	6,400
Winchendon	6,689	3,193
Winchester	21,634	10,880
Windsor	430	200
Winthrop	20,398	10,786
Woburn	35,149	17,251
Worcester	180,341	94,982
Worthington	643	380
Wrentham	7,517	2,324
Yarmouth	8,715	4,503

Total population of the Commonwealth of Massachusetts as of January 1, 1965: 5,295,281.

Total registered voters of the Commonwealth of Massachusetts as of January 1, 1965: 2,647,695.

TABLE 4. — POPULATION AND LEGAL VOTERS OF CITIES, 1965, BY WARDS.

CITIES AND WARDS.	Population.	Legal Voters.
Attleboro	**28,690**	**14,003**
Ward 1	7,142	3,297
Ward 2	3,585	1,966
Ward 3	4,299	2,507
Ward 4	5,020	2,248
Ward 5	3,636	1,661
Ward 6	5,008	2,324
Beverly	**38,135**	**18,474**
Ward 1	6,723	3,372
Ward 2	5,324	2,683
Ward 3	3,065	1,351
Ward 4	7,669	3,962
Ward 5	11,095	5,122
Ward 6	4,259	1,984
Boston	**616,326**	**283,564**
Ward 1	39,792	18,559
Ward 2	16,381	8,172
Ward 3	20,761	8,367
Ward 4	20,055	8,699
Ward 5	22,715	11,275
Ward 6	21,658	9,594
Ward 7	25,030	12,640
Ward 8	17,239	5,696
Ward 9	15,141	5,169
Ward 10	23,297	9,656
Ward 11	22,178	9,196
Ward 12	21,654	8,316
Ward 13	28,852	11,014
Ward 14	46,751	17,670
Ward 15	22,714	10,102
Ward 16	29,232	15,641
Ward 17	30,108	15,015
Ward 18	57,548	28,589
Ward 19	29,267	14,617
Ward 20	45,065	24,644
Ward 21	31,678	16,395
Ward 22	29,210	14,538
Brockton	**83,499**	**36,936**
Ward 1	13,374	6,339
Ward 2	7,280	3,515
Ward 3	14,493	6,746
Ward 4	6,941	3,043
Ward 5	11,495	4,575
Ward 6	17,040	6,913
Ward 7	12,876	5,805
Cambridge	**92,677**	**50,279**
Ward 1	12,777	5,432
Ward 2	9,918	4,569
Ward 3	8,313	3,828
Ward 4	7,618	4,507
Ward 5	7,329	4,490
Ward 6	7,236	4,529
Ward 7	7,293	4,797
Ward 8	6,867	4,744
Ward 9	7,619	4,428
Ward 10	8,323	4,214
Ward 11	9,384	4,741
Chelsea	**27,098**	**15,960**
Ward 1	4,470	2,533
Ward 2	3,294	1,692
Ward 3	7,179	4,134
Ward 4	3,674	2,202
Ward 5	8,481	5,399
Chicopee	**58,377**	**27,619**
Ward 1	1,382	799
Ward 2	4,069	2,301
Ward 3	5,476	2,558
Ward 4	7,081	4,246
Ward 5	7,279	3,840
Ward 6	5,731	2,305
Ward 7	14,285	5,897
Ward 8	6,965	3,214
Ward 9	6,109	2,459
Everett	**43,410**	**23,781**
Ward 1	2,290	1,068
Ward 2	12,337	6,497
Ward 3	12,721	7,238
Ward 4	6,267	3,495
Ward 5	3,829	2,054
Ward 6	5,966	3,429
Fall River	**98,053**	**52,376**
Ward 1	21,228	11,445
Ward 2	13,480	7,258
Ward 3	5,510	2,739
Ward 4	8,380	4,372
Ward 5	5,632	2,853
Ward 6	12,979	6,945
Ward 7	3,497	2,053
Ward 8	14,975	7,941
Ward 9	12,372	6,770
Fitchburg	**43,087**	**21,920**
Ward 1	7,946	4,568
Ward 2	8,374	5,998
Ward 3	7,358	2,965
Ward 4	6,924	2,394
Ward 5	6,233	1,889
Ward 6	6,252	4,106
Gardner	**20,463**	**9,460**
Ward 1	4,208	1,648
Ward 2	4,779	2,429
Ward 3	4,236	1,947
Ward 4	2,972	1,310
Ward 5	4,268	2,126
Gloucester	**26,744**	**14,054**
Ward 1	2,868	1,673
Ward 2	4,025	2,114
Ward 3	2,384	1,274
Ward 4	2,236	1,108
Ward 5	3,127	1,574
Ward 6	6,261	3,175
Ward 7	1,711	983
Ward 8	4,132	2,153
Haverhill	**43,249**	**22,623**
Ward 1	1,106	571
Ward 2	2,151	948
Ward 3	980	565
Ward 4	7,032	3,528
Ward 5	12,973	6,650
Ward 6	10,277	5,570
Ward 7	8,730	4,791
Holyoke	**52,636**	**27,582**
Ward 1	4,943	2,247
Ward 2	4,973	2,153
Ward 3	12,562	6,703
Ward 4	5,084	2,711
Ward 5	6,403	3,667
Ward 6	9,549	4,946
Ward 7	9,122	5,155
Lawrence	**69,070**	**37,845**
Ward 1	10,853	6,292
Ward 2	7,858	4,746
Ward 3	5,901	3,072
Ward 4	6,037	3,123
Ward 5	16,177	8,602
Ward 6	22,244	12,010
Leominster	**29,729**	**15,040**
Ward 1	5,804	3,005
Ward 2	7,228	3,378
Ward 3	6,203	3,064
Ward 4	4,040	2,066
Ward 5	6,454	3,527
Lowell	**86,535**	**48,463**
Ward 1	7,477	5,828
Ward 2	7,137	3,663
Ward 3	7,422	4,486
Ward 4	11,004	4,474
Ward 5	8,360	5,009
Ward 6	7,668	5,277
Ward 7	6,288	4,191
Ward 8	10,012	5,552
Ward 9	6,264	3,363
Ward 10	7,404	3,045
Ward 11	7,499	3,575
Lynn	**92,653**	**50,834**
Ward 1	10,103	6,139
Ward 2	9,310	5,339
Ward 3	19,625	11,210
Ward 4	12,359	6,755
Ward 5	14,644	7,892
Ward 6	16,075	8,571
Ward 7	10,537	4,928
Malden	**56,142**	**30,169**
Ward 1	7,466	3,719
Ward 2	5,541	2,992
Ward 3	8,764	5,165
Ward 4	4,566	2,486
Ward 5	10,065	5,347
Ward 6	6,472	3,449

TABLE 4. — POPULATION AND LEGAL VOTERS, ETC. — *Concluded.*

CITIES AND WARDS.	Population.	Legal Voters.
Ward 7	6,572	3,451
Ward 8	6,696	3,560
Marlborough	**23,591**	**11,092**
Ward 1	4,152	1,868
Ward 2	3,179	1,509
Ward 3	2,968	1,338
Ward 4	3,438	1,698
Ward 5	3,071	1,542
Ward 6	3,143	1,516
Ward 7	3,640	1,621
Medford	**60,429**	**34,779**
Ward 1	5,717	3,734
Ward 2	8,455	4,449
Ward 3	12,395	7,710
Ward 4	6,851	4,018
Ward 5	11,326	6,166
Ward 6	10,304	5,763
Ward 7	5,381	2,939
Melrose	**32,105**	**17,272**
Ward 1	3,906	2,100
Ward 2	5,537	3,059
Ward 3	3,796	2,091
Ward 4	4,283	2,420
Ward 5	5,123	2,676
Ward 6	3,910	2,069
Ward 7	5,550	2,857
New Bedford	**100,176**	**53,613**
Ward 1	21,944	12,211
Ward 2	16,201	8,393
Ward 3	13,231	6,921
Ward 4	17,783	9,389
Ward 5	16,392	9,156
Ward 6	14,625	7,543
Newburyport	**14,732**	**7,955**
Ward 1	2,447	1,310
Ward 2	2,217	1,232
Ward 3	2,188	1,232
Ward 4	2,449	1,286
Ward 5	2,631	1,403
Ward 6	2,800	1,492
Newton	**88,514**	**45,013**
Ward 1	10,091	5,057
Ward 2	9,685	5,223
Ward 3	12,374	6,344
Ward 4	9,632	3,032
Ward 5	13,967	7,518
Ward 6	12,147	6,652
Ward 7	8,233	4,496
Ward 8	12,385	6,691
North Adams	**19,805**	**9,934**
Ward 1	1,460	670
Ward 2	1,465	751
Ward 3	1,576	839
Ward 4	1,741	811
Ward 5	1,548	797
Ward 6	774	493
Ward 7	1,919	936
Ward 8	1,227	653
Ward 9	1,641	853
Ward 10	2,107	1,042
Ward 11	2,019	930
Ward 12	2,328	1,159
Northampton	**27,062**	**12,581**
Ward 1	2,596	1,241
Ward 2	3,186	1,879
Ward 3	3,751	1,892
Ward 4	6,115	1,861
Ward 5	3,319	1,823
Ward 6	4,871	2,357
Ward 7	3,224	1,528
Peabody	**41,781**	**19,797**
Ward 1	7,010	4,619
Ward 2	6,974	1,423
Ward 3	6,291	1,161
Ward 4	6,468	1,390
Ward 5	6,754	3,224
Ward 6	8,284	7,980
Pittsfield	**56,511**	**28,849**
Ward 1	8,854	4,132
Ward 2	7,142	4,426
Ward 3	9,521	4,162
Ward 4	8,685	4,256
Ward 5	6,931	4,345
Ward 6	7,274	3,732
Ward 7	8,104	3,796
Quincy	**87,158**	**44,006**
Ward 1	20,850	10,233
Ward 2	9,637	4,655
Ward 3	9,169	4,748
Ward 4	9,171	4,845
Ward 5	20,043	10,578
Ward 6	18,288	8,947
Revere	**42,394**	**22,244**
Ward 1	5,335	2,695
Ward 2	7,072	3,916
Ward 3	8,626	4,917
Ward 4	16,758	8,245
Ward 5	4,603	2,471
Salem	**40,112**	**21,384**
Ward 1	3,800	1,980
Ward 2	5,071	2,586
Ward 3	4,396	2,470
Ward 4	5,969	3,098
Ward 5	6,844	3,729
Ward 6	6,837	3,613
Ward 7	7,195	3,908
Somerville	**86,332**	**45,862**
Ward 1	12,094	5,414
Ward 2	11,441	5,663
Ward 3	10,860	6,127
Ward 4	15,853	8,362
Ward 5	12,990	7,060
Ward 6	10,808	6,136
Ward 7	12,286	7,100
Springfield	**165,520**	**78,468**
Ward 1	14,694	5,190
Ward 2	28,534	14,250
Ward 3	17,656	9,091
Ward 4	12,832	5,382
Ward 5	14,978	6,922
Ward 6	15,819	7,977
Ward 7	23,784	13,173
Ward 8	37,223	16,483
Taunton	**42,018**	**19,385**
Ward 1	5,379	2,810
Ward 2	2,862	1,288
Ward 3	2,195	1,072
Ward 4	6,774	3,287
Ward 5	5,604	2,983
Ward 6	3,696	1,738
Ward 7	6,448	3,016
Ward 8	9,060	3,191
Waltham	**57,134**	**26,646**
Ward 1	6,296	3,056
Ward 2	5,992	2,906
Ward 3	5,966	2,933
Ward 4	8,580	2,940
Ward 5	5,970	2,935
Ward 6	6,192	2,996
Ward 7	6,216	3,019
Ward 8	5,952	2,926
Ward 9	5,970	2,935
Westfield	**28,020**	**13,552**
Ward 1	8,790	3,830
Ward 2	3,885	1,770
Ward 3	3,447	1,734
Ward 4	7,637	3,938
Ward 5	4,261	2,280
Woburn	**35,149**	**17,251**
Ward 1	3,445	1,990
Ward 2	4,908	2,439
Ward 3	3,550	1,898
Ward 4	4,540	2,286
Ward 5	3,473	1,707
Ward 6	6,984	3,207
Ward 7	8,249	3,724
Worcester	**180,341**	**94,982**
Ward 1	22,243	12,939
Ward 2	27,243	12,946
Ward 3	12,693	6,027
Ward 4	22,259	11,288
Ward 5	12,982	6,122
Ward 6	16,911	9,513
Ward 7	20,067	10,957
Ward 8	10,493	5,273
Ward 9	16,589	9,381
Ward 10	18,861	10,536

TABLE 5. — POPULATION AND LEGAL VOTERS IN PRECINCT TOWNS OF 12,000 OR MORE, 1965, BY PRECINCTS.

Towns and Precincts.	Population.	Legal Voters.
Adams	**12,703**	**6,776**
Precinct 1	2,600	1,309
Precinct 2	2,678	1,486
Precinct 3	2,063	1,106
Precinct 4	2,358	1,272
Precinct 5	3,004	1,603
Agawam	**17,484**	**8,235**
Precinct 1	2,786	1,416
Precinct 2	3,542	1,527
Precinct 3	3,609	1,322
Precinct 4	2,706	1,396
Precinct 5	2,632	1,411
Precinct 6	2,209	1,163
Andover	**20,551**	**10,577**
Precinct 1	3,760	2,119
Precinct 2	2,484	1,369
Precinct 3	3,408	1,849
Precinct 4	4,620	2,120
Precinct 5	1,823	861
Precinct 6	4,456	2,259
Arlington	**52,482**	**29,775**
Precinct 1	2,661	1,616
Precinct 2	3,595	2,104
Precinct 3	1,845	1,230
Precinct 4	3,164	1,974
Precinct 5	4,835	2,496
Precinct 6	2,608	1,562
Precinct 7	2,408	1,547
Precinct 8	3,044	1,792
Precinct 9	4,601	2,571
Precinct 10	3,035	1,796
Precinct 11	6,509	3,333
Precinct 12	3,628	2,110
Precinct 13	4,356	2,361
Precinct 14	6,193	3,283
Auburn	**15,396**	**7,853**
Precinct 1	3,594	1,798
Precinct 2	3,402	1,833
Precinct 3	2,702	1,369
Precinct 4	3,432	1,789
Precinct 5	2,266	1,064
Barnstable	**15,609**	**8,818**
Precinct 1	1,235	709
Precinct 2	686	384
Precinct 3	7,310	4,079
Precinct 4	2,284	1,404
Precinct 5	2,053	1,223
Precinct 6	914	419
Precinct 7	1,127	600
Belmont	**28,794**	**17,189**
Precinct 1	3,815	2,221
Precinct 2	4,507	2,559
Precinct 3	4,197	2,354
Precinct 4	3,153	1,698
Precinct 5	2,495	1,613
Precinct 6	2,730	1,784
Precinct 7	3,603	2,184
Precinct 8	4,294	2,776
Billerica	**23,633**	**8,335**
Precinct 1	2,972	1,209
Precinct 2	4,322	1,711
Precinct 3	4,680	1,788
Precinct 4	3,256	1,158
Precinct 5	4,255	1,247
Precinct 6	4,148	1,222
Braintree	**33,954**	**17,266**
Precinct 1	3,204	1,597
Precinct 2	4,039	2,152
Precinct 3	3,741	2,023
Precinct 4	4,229	2,184
Precinct 5	3,036	1,596
Precinct 6	3,649	1,858
Precinct 7	3,924	1,983
Precinct 8	4,578	2,147
Precinct 9	3,554	1,726
Brookline	**53,608**	**32,620**
Precinct 1	4,309	2,696
Precinct 2	4,159	2,580
Precinct 3	4,764	3,038
Precinct 4	3,871	1,944
Precinct 5	4,620	2,488
Precinct 6	4,428	2,995
Precinct 7	4,413	2,756
Precinct 8	4,234	2,559
Precinct 9	5,090	2,974
Precinct 10	4,230	2,690
Precinct 11	4,979	2,875
Precinct 12	4,511	3,025
Burlington	**19,473**	**8,478**
Precinct 1	3,516	1,790
Precinct 2	3,040	1,271
Precinct 3	6,589	2,839
Precinct 4	6,328	2,578
Chelmsford	**23,040**	**10,547**
Precinct 1	9,101	3,770
Precinct 2	3,458	2,034
Precinct 3	2,403	975
Precinct 4	1,153	620
Precinct 5	3,155	1,171
Precinct 6	3,770	1,977
Concord	**14,516**	**6,950**
Precinct 1	5,233	2,629
Precinct 2	4,644	1,976
Precinct 3	4,639	2,345
Danvers	**24,764**	**11,548**
Precinct 1	3,520	1,955
Precinct 2	3,842	1,994
Precinct 3	3,682	1,866
Precinct 4	3,843	1,802
Precinct 5	4,042	1,913
Precinct 6	5,835	2,018
Dartmouth	**17,187**	**8,688**
Precinct 1	3,216	1,557
Precinct 2	2,809	1,466
Precinct 3	3,394	1,744
Precinct 4	3,117	1,464
Precinct 5	2,231	1,108
Precinct 6	2,420	1,349
Dedham	**26,618**	**13,573**
Precinct 1	3,913	2,095
Precinct 2	4,025	2,129
Precinct 3	4,903	2,440
Precinct 4	4,826	2,657
Precinct 5	6,362	2,868
Precinct 6	2,589	1,384
Dracut	**16,535**	**7,799**
Precinct 1	5,912	2,776
Precinct 2	4,149	1,961
Precinct 3	4,617	2,158
Precinct 4	1,857	904
Easthampton	**12,974**	**6,690**
Precinct 1	3,359	1,667
Precinct 2	3,432	1,779
Precinct 3	2,869	1,537
Precinct 4	3,314	1,707
Fairhaven	**15,642**	**8,151**
Precinct 1	2,294	1,328
Precinct 2	2,581	1,390
Precinct 3	3,279	1,702
Precinct 4	2,677	1,352
Precinct 5	2,648	1,343
Precinct 6	2,163	1,036
Falmouth	**13,832**	**7,111**
Precinct 1	1,770	1,015
Precinct 2	2,510	1,386
Precinct 3	4,587	2,244
Precinct 4	2,940	1,426
Precinct 5	2,025	1,040
Foxborough	**12,223**	**4,893**
Precinct 1	11,161	4,494
Precinct 2	1,062	399
Framingham	**52,369**	**24,862**
Precinct 1	5,699	2,491
Precinct 2	6,364	2,910
Precinct 3	6,256	2,858
Precinct 4	5,293	2,255
Precinct 5	6,463	3,017
Precinct 6	4,497	2,094
Precinct 7	3,825	2,023
Precinct 8	4,630	2,692
Precinct 9	4,454	2,387
Precinct 10	4,888	2,135

TABLE 5. — POPULATION AND LEGAL VOTERS IN PRECINCT TOWNS OF 12,000 OR MORE, 1965, BY PRECINCTS — *Continued.*

TOWNS AND PRECINCTS.	Population.	Legal Voters.
Greenfield	**18,265**	**9,695**
Precinct 1	2,151	1,068
Precinct 2	1,961	1,091
Precinct 3	1,818	1,065
Precinct 4	1,782	1,081
Precinct 5	2,045	1,092
Precinct 6	2,145	1,084
Precinct 7	2,131	1,065
Precinct 8	1,948	1,067
Precinct 9	2,284	1,082
Lexington	**31,388**	**14,502**
Precinct 1	6,045	2,672
Precinct 2	6,164	2,398
Precinct 3	4,322	2,107
Precinct 4	4,343	2,174
Precinct 5	5,486	2,660
Precinct 6	5,028	2,491
Longmeadow	**13,809**	**7,147**
Precinct A	3,471	1,912
Precinct B	3,516	1,948
Precinct C	2,489	1,426
Precinct D	2,034	812
Precinct E	2,299	1,049
Ludlow	**15,922**	**7,255**
Precinct 1	2,684	1,313
Precinct 2	2,475	1,286
Precinct 3	3,295	1,640
Precinct 4	3,366	1,439
Precinct 5	4,102	1,577
Marblehead	**20,942**	**12,553**
Precinct 1	4,103	2,580
Precinct 2	3,873	2,442
Precinct 3	5,347	3,190
Precinct 4	4,092	2,275
Precinct 5	3,527	2,066
Methuen	**32,466**	**17,193**
Precinct 1	4,860	2,825
Precinct 2	3,071	1,452
Precinct 3	10,507	5,409
Precinct 4	6,680	3,507
Precinct 5	4,394	2,346
Precinct 6	2,954	1,654
Milford	**17,034**	**8,899**
Precinct 1	3,138	1,736
Precinct 2	3,152	1,755
Precinct 3	3,200	1,703
Precinct 4	3,570	1,728
Precinct 5	3,974	1,977
Milton	**27,708**	**15,706**
Precinct 1	4,522	2,636
Precinct 2	3,004	1,748
Precinct 3	2,480	1,378
Precinct 4	2,885	1,728
Precinct 5	6,769	3,688
Precinct 6	4,660	2,637
Precinct 7	3,388	1,891
Natick	**30,365**	**15,318**
Precinct 1	4,161	2,281
Precinct 2	1,787	912
Precinct 3	4,811	2,310
Precinct 4	4,772	2,316
Precinct 5	4,793	2,332
Precinct 6	4,631	2,260
Precinct 7	3,321	1,867
Precinct 8	2,089	1,040
Needham	**29,303**	**15,444**
Precinct A	2,945	1,446
Precinct B	3,504	1,706
Precinct C	2,988	1,578
Precinct D	3,421	1,758
Precinct E	3,080	1,692
Precinct F	2,733	1,528
Precinct G	2,334	1,310
Precinct H	3,173	1,606
Precinct I	2,184	1,272
Precinct J	2,941	1,548
North Andover	**12,514**	**6,701**
Precinct 1	2,502	1,352
Precinct 2	2,781	1,561
Precinct 3	2,574	1,413
Precinct 4	4,657	2,375
Plymouth	**15,424**	**9,560**
Precinct 1	3,632	2,211
Precinct 2	2,491	1,401
Precinct 3	2,612	1,832
Precinct 4	4,388	2,596
Precinct 5	2,301	1,520
Randolph	**21,726**	**10,709**
Precinct 1	3,785	1,849
Precinct 2	3,232	1,637
Precinct 3	3,783	1,743
Precinct 4	3,732	1,915
Precinct 5	3,893	1,975
Precinct 6	3,301	1,590
Reading	**21,188**	**11,048**
Precinct 1	5,582	2,837
Precinct 2	5,339	2,695
Precinct 3	4,782	2,559
Precinct 4	5,485	2,957
Rockland	**15,054**	**6,547**
Precinct 1	8,559	3,590
Precinct 2	6,495	2,957
Saugus	**23,429**	**11,095**
Precinct 1	2,713	1,336
Precinct 2	1,862	953
Precinct 3	2,053	973
Precinct 4	2,235	1,068
Precinct 5	2,650	1,194
Precinct 6	1,874	899
Precinct 7	1,741	832
Precinct 8	2,144	1,027
Precinct 9	3,865	1,683
Precinct 10	2,292	1,130
Shrewsbury	**18,003**	**9,014**
Precinct 1	3,657	1,848
Precinct 2	2,709	1,382
Precinct 3	2,445	1,228
Precinct 4	2,650	1,247
Precinct 5	3,011	1,508
Precinct 6	3,531	1,801
Somerset	**15,080**	**7,665**
Precinct 1	3,289	1,578
Precinct 2	3,112	1,602
Precinct 3	2,983	1,583
Precinct 4	3,147	1,688
Precinct 5	2,549	1,214
South Hadley	**14,249**	**6,927**
Precinct A	5,109	2,433
Precinct B	2,927	1,344
Precinct C	2,748	1,445
Precinct D	3,465	1,705
Southbridge	**19,384**	**9,176**
Precinct 1	7,305	3,086
Precinct 2	4,124	2,084
Precinct 3	5,965	2,928
Precinct 4	1,990	1,078
Stoughton	**19,686**	**8,389**
Precinct 1	3,209	1,386
Precinct 2	3,152	1,381
Precinct 3	3,252	1,405
Precinct 4	3,410	1,483
Precinct 5	3,050	1,347
Precinct 6	3,613	1,387
Swampscott	**13,995**	**7,955**
Precinct 1	2,382	1,288
Precinct 2	2,526	1,409
Precinct 3	2,137	1,263
Precinct 4	2,159	1,344
Precinct 5	2,402	1,285
Precinct 6	2,389	1,366
Tewksbury	**18,079**	**6,616**
Precinct 1	6,869	2,660
Precinct 2	5,525	2,055
Precinct 3	5,685	1,901
Wakefield	**25,571**	**13,616**
Precinct 1	6,697	3,666
Precinct 2	5,495	2,999
Precinct 3	6,386	3,292
Precinct 4	3,799	2,091
Precinct 5	3,194	1,568

TABLE 5. — POPULATION AND LEGAL VOTERS IN PRECINCT TOWNS OF 12,000 OR MORE, 1965, BY PRECINCTS. — *Concluded.*

TOWNS AND PRECINCTS.	Population.	Legal Voters	TOWNS AND PRECINCTS.	Population.	Legal Voters.
Walpole	**16,390**	**8,063**	**Westwood**	**12,123**	**6,235**
Precinct 1	8,455	4,021	Precinct 1	3,652	1,979
Precinct 2	3,610	1,958	Precinct 2	4,138	2,123
Precinct 3	1,266	524	Precinct 3	4,333	2,133
Precinct 4	3,059	1,560	**Weymouth**	**50,468**	**24,071**
Watertown	**40,115**	**20,656**	Precinct 1	4,433	2,027
Precinct 1	3,772	1,951	Precinct 2	3,854	2,081
Precinct 2	3,805	1,952	Precinct 3	3,445	1,678
Precinct 3	3,150	1,842	Precinct 4	4,622	2,203
Precinct 4	3,213	1,834	Precinct 5	4,265	2,102
Precinct 5	3,321	1,872	Precinct 6	3,514	1,692
Precinct 6	3,265	1,901	Precinct 7	5,027	2,056
Precinct 7	3,422	1,726	Precinct 8	6,259	3,084
Precinct 8	3,729	1,861	Precinct 9	4,447	2,248
Precinct 9	4,425	1,909	Precinct 10	3,098	1,551
Precinct 10	3,884	1,944	Precinct 11	4,209	2,037
Precinct 11	4,129	1,864	Precinct 12	3,295	1,312
Wayland	**12,192**	**5,804**	**Winchester**	**21,634**	**10,880**
Precinct 1	6,314	3,001	Precinct 1	3,532	1,780
Precinct 2	5,878	2,803	Precinct 2	3,145	1,635
Wellesley	**26,297**	**14,308**	Precinct 3	3,118	1,704
Precinct A	4,606	2,459	Precinct 4	4,781	2,248
Precinct B	3,738	2,085	Precinct 5	3,405	1,775
Precinct C	4,485	2,387	Precinct 6	3,653	1,738
Precinct D	3,502	1,863	**Winthrop**	**20,398**	**10,786**
Precinct E	3,886	2,030	Precinct 1	4,614	2,390
Precinct F	3,272	1,868	Precinct 2	3,624	2,001
Precinct G	2,808	1,616	Precinct 3	5,569	2,830
West Springfield	**26,070**	**13,110**	Precinct 4	4,086	2,118
Precinct 1	2,532	1,273	Precinct 5	2,505	1,447
Precinct 2	2,809	1,317			
Precinct 3	2,519	1,468			
Precinct 4	3,071	1,674			
Precinct 5	4,196	1,960			
Precinct 6	3,330	1,684			
Precinct 7	3,822	1,900			
Precinct 8	3,791	1,834			

TABLE 6. — POPULATION AND LEGAL VOTERS OF COUNTIES, 1965, ARRANGED ALPHABETICALLY.

COUNTIES.	Population.	Legal Voters.	COUNTIES.	Population.	Legal Voters.
THE STATE	**5,295,281**	**2,647,695**			
BARNSTABLE	73,557	41,613	HAMPSHIRE	100,065	48,298
BERKSHIRE	145,597	74,090	MIDDLESEX	1,280,235	648,714
BRISTOL	415,242	212,072	NANTUCKET	3,714	2,233
DUKES	5,948	3,823	NORFOLK	560,137	280,818
ESSEX	608,996	318,583	PLYMOUTH	292,697	138,223
FRANKLIN	57,687	29,856	SUFFOLK	706,216	332,554
HAMPDEN	435,281	209,271	WORCESTER	609,909	307,547

TABLE 7. — POPULATION OF CITIES AND TOWNS AT EACH CENSUS SINCE 1935, ARRANGED BY COUNTIES.

COUNTIES, CITIES AND TOWNS.	1965.	1960.	1955.	1950.	1945.	1940.	1935.
BARNSTABLE.	**73,557**	**70,286**	**52,728**	**46,805**	**38,216**	**37,295**	**36,647**
Barnstable	15,609	13,465	12,051	10,480	8,647	8,333	8,037
Bourne	6,376	14,011	4,881	4,720	3,519	3,315	3,336
Brewster	1,533	1,236	1,172	987	757	827	715
Chatham	4,195	3,273	3,116	2,457	2,192	2,136	2,050
Dennis	4,374	3,727	3,322	2,499	1,807	2,015	2,017
Eastham	1,733	1,200	1,107	860	604	582	606
Falmouth	13,832	13,037	9,592	8,662	7,751	6,878	6,537
Harwich	4,830	3,747	3,367	2,649	2,071	2,535	2,373
Mashpee	665	867	524	438	343	434	380
Orleans	3,181	2,342	2,201	1,759	1,543	1,451	1,425
Provincetown	3,463	3,389	3,415	3,795	3,564	3,668	4,071
Sandwich	2,438	2,082	1,642	2,418	1,524	1,360	1,516
Truro	962	1,002	851	661	582	585	541
Wellfleet	1,651	1,404	1,331	1,123	851	890	948
Yarmouth	8,715	5,504	4,156	3,297	2,461	2,286	2,095
BERKSHIRE.	**145,597**	**142,135**	**138,119**	**132,966**	**127,620**	**122,273**	**121,099**
Adams	12,703	12,391	12,789	12,034	12,724	12,608	12,858
Alford	224	256	252	212	207	201	210
Becket	876	770	777	755	682	689	723
Cheshire	2,718	2,472	2,188	2,022	1,718	1,708	1,660
Clarksburg	1,945	1,741	1,602	1,630	1,401	1,317	1,333
Dalton	7,360	6,436	5,574	4,772	4,367	4,206	4,282
Egremont	1,013	895	851	731	563	463	569
Florida	679	569	537	479	401	421	405
Great Barrington	7,147	6,624	6,930	6,712	6,232	5,824	6,369
Hancock	517	455	463	445	349	332	408
Hinsdale	1,485	1,414	1,451	1,560	1,276	1,235	1,144
Lanesborough	3,062	2,933	2,681	2,069	1,556	1,321	1,237
Lee	6,021	5,271	5,155	4,820	4,347	4,222	4,178
Lenox	4,661	4,253	3,592	3,627	2,951	2,884	2,706
Monterey	580	480	450	367	305	320	325
Mount Washington	53	34	42	34	53	57	64
New Ashford	174	165	155	118	99	87	94
New Marlborough	1,103	1,083	1,051	989	896	956	921
NORTH ADAMS	19,805	19,905	21,493	21,567	22,230	22,213	22,085
Otis	572	473	491	359	377	364	415
Peru	220	197	172	143	116	142	151
PITTSFIELD	56,511	57,879	55,290	53,348	53,560	49,684	47,516
Richmond	1,121	890	837	737	646	624	628
Sandisfield	614	536	571	437	370	421	471
Savoy	303	277	312	291	294	300	299
Sheffield	2,355	2,138	2,110	2,150	1,752	1,709	1,810
Stockbridge	2,417	2,161	2,292	2,311	1,739	1,815	1,921
Tyringham	251	197	231	235	211	213	243
Washington	298	290	301	281	242	267	252
West Stockbridge	1,337	1,244	1,192	1,165	1,059	1,062	1,138
Williamstown	7,042	7,322	5,911	6,194	4,623	4,294	4,272
Windsor	430	384	376	372	274	314	412
BRISTOL.	**415,242**	**398,488**	**389,540**	**381,569**	**373,619**	**364,637**	**366,465**
Acushnet	6,717	5,755	4,892	4,401	4,272	4,145	3,951
ATTLEBORO	28,690	27,118	24,870	23,809	22,375	22,071	21,835
Berkley	1,769	1,609	1,372	1,284	1,182	1,130	1,156
Dartmouth	17,187	14,607	13,077	11,115	9,909	9,0.1	9,424
Dighton	4,131	3,769	3,315	2,950	3,021	2,983	3,116
Easton	10,130	9,078	7,324	6,244	5,723	5,135	5,294
Fairhaven	15,642	14,339	13,376	12,764	12,072	10,938	11,005
FALL RIVER	98,053	99,942	105,195	111,963	115,062	115,428	117,414
Freetown	3,337	3,039	2,573	2,104	1,830	1,584	1,813
Mansfield	8,620	7,773	7,708	7,184	6,978	6,530	6,543
NEW BEDFORD	100,176	102,477	105,488	109,189	110,308	110,341	110,022
North Attleborough	15,682	14,777	13,069	12,146	11,552	10,359	10,202
Norton	6,737	6,818	5,160	4,401	3,096	3,107	2,925
Raynham	5,937	4,150	3,307	2,426	2,214	2,141	2,208
Rehoboth	5,489	4,953	4,211	3,700	3,036	2,736	2,777

TABLE 7. — POPULATION OF CITIES AND TOWNS, ETC. — *Continued.*

COUNTIES, CITIES AND TOWNS.	1965.	1960.	1955.	1950.	1945.	1940.	1935.
BRISTOL — Con.							
Seekonk	9,880	8,399	7,290	6,104	5,249	4,912	5,011
Somerset	15,080	12,196	10,646	8,566	6,815	5,873	5,656
Swansea	11,767	9,916	9,043	6,121	5,565	4,684	4,327
TAUNTON	42,018	41,132	41,281	40,109	38,612	37,395	37,431
Westport	8,200	6,641	6,343	4,989	4,748	4,134	4,355
DUKES.	**5,948**	**5,829**	**6,069**	**5,633**	**5,050**	**5,669**	**5,700**
Chilmark	300	238	242	183	230	226	253
Edgartown	1,513	1,474	1,518	1,508	1,296	1,370	1,399
Gay Head	113	103	125	88	114	127	158
Gosnold	61	66	100	56	107	136	129
Oak Bluffs	1,492	1,419	1,564	1,521	1,345	1,584	1,657
Tisbury	2,080	2,169	2,163	1,930	1,719	1,966	1,822
West Tisbury	389	360	357	347	239	260	282
ESSEX.	**608,996**	**568,831**	**543,526**	**522,384**	**519,333**	**496,313**	**504,483**
Amesbury	11,617	10,787	11,189	10,851	10,824	10,862	10,514
Andover	20,551	15,878	14,535	12,437	11,920	11,122	10,542
BEVERLY	38,135	36,108	31,432	28,884	26,814	25,537	25,871
Boxford	3,004	2,010	1,177	926	811	778	726
Danvers	24,764	21,926	18,185	15,720	14,614	14,179	13,884
Essex	2,502	2,238	2,031	1,794	1,561	1,384	1,486
Georgetown	4,644	3,755	2,821	2,411	1,978	1,803	2,009
GLOUCESTER	26,744	25,789	25,966	25,167	24,862	24,046	24,164
Groveland	4,866	3,297	2,643	2,340	2,150	2,122	2,219
Hamilton	6,141	5,488	4,116	2,764	2,387	2,037	2,235
HAVERHILL	43,249	46,346	45,436	47,280	46,162	46,752	49,516
Ipswich	9,955	8,544	7,841	6,895	6,610	6,348	6,217
LAWRENCE	69,070	70,933	76,094	80,536	85,603	84,323	86,785
LYNN	92,653	94,478	99,020	99,738	105,153	98,123	100,909
Lynnfield	9,821	8,398	5,667	3,927	2,921	2,287	1,896
Manchester	4,386	3,932	3,376	2,868	2,539	2,472	2,509
Marblehead	20,942	18,521	15,908	13,765	12,524	10,856	10,173
Merrimac	3,733	3,261	2,980	2,804	2,384	2,320	2,209
Methuen	32,466	28,114	26,437	24,477	23,160	21,880	21,073
Middleton	3,909	3,718	3,370	2,916	2,415	2,348	1,975
Nahant	4,067	3,960	3,231	2,679	2,396	1,835	1,748
Newbury	3,485	2,519	2,281	1,994	1,636	1,599	1,576
NEWBURYPORT	14,732	14,004	14,549	14,111	14,079	13,916	14,815
North Andover	12,514	10,908	9,362	8,485	7,936	7,524	7,164
PEABODY	41,781	32,202	26,682	22,645	22,303	21,711	22,082
Rockport	5,297	4,616	4,633	4,231	3,992	3,556	3,634
Rowley	2,862	2,783	2,007	1,768	1,585	1,533	1,495
SALEM	40,112	39,211	40,117	41,880	42,833	41,213	43,472
Salisbury	4,032	3,154	2,807	2,695	2,622	2,376	2,245
Saugus	23,429	20,666	18,489	17,162	16,662	14,825	15,076
Swampscott	13,995	13,294	13,070	11,580	11,835	10,761	10,480
Topsfield	4,375	3,351	2,208	1,412	1,153	1,150	1,113
Wenham	3,114	2,798	2,245	1,644	1,406	1,220	1,196
West Newbury	2,049	1,844	1,621	1,598	1,503	1,515	1,475
FRANKLIN.	**57,687**	**54,864**	**55,573**	**52,747**	**51,066**	**49,453**	**51,043**
Ashfield	1,218	1,131	1,072	977	933	872	918
Bernardston	1,360	1,370	1,277	1,117	1,022	954	975
Buckland	1,846	1,664	1,669	1,605	1,525	1,527	1,540
Charlemount	903	897	857	855	812	789	923
Colrain	1,461	1,426	1,511	1,546	1,455	1,497	1,554
Conway	948	875	888	873	867	944	952
Deerfield	3,481	3,338	3,111	3,086	3,083	2,684	2,963
Erving	1,353	1,272	1,385	1,322	1,315	1,328	1,283
Gill	1,290	1,203	1,125	1,070	918	931	995
Greenfield	18,265	17,690	18,059	17,349	17,020	15,672	15,903
Hawley	249	251	281	244	203	257	308
Heath	300	304	327	305	327	359	368
Leverett	976	914	845	791	594	688	726
Leyden	343	343	335	306	254	260	253
Monroe	213	210	176	174	171	207	240

TABLE 7. — POPULATION OF CITIES AND TOWNS, ETC. — *Continued.*

COUNTIES, CITIES AND TOWNS.	1965.	1960.	1955.	1950.	1945.	1940.	1935.
FRANKLIN — Con.							
Montague	8,629	7,836	8,428	7,812	7,602	7,582	7,967
New Salem	449	397	439	392	364	357	443
Northfield	2,412	2,320	2,337	2,246	2,064	1,975	1,950
Orange	6,206	6,154	6,161	5,894	5,762	5,611	5,383
Rowe	276	231	207	199	178	233	277
Shelburne	1,819	1,739	1,752	1,756	1,656	1,636	1,606
Shutesbury	333	265	240	213	201	191	239
Sunderland	1,298	1,279	1,270	905	1,018	1,085	1,182
Warwick	438	426	476	429	401	444	565
Wendell	294	292	339	342	348	391	397
Whately	1,127	1,037	1,006	939	973	979	1,133
HAMPDEN.	**435,281**	**429,353**	**389,237**	**367,971**	**351,757**	**332,107**	**333,495**
Agawam	17,484	15,718	13,177	10,166	8,420	7,842	7,206
Blandford	859	636	705	597	521	479	469
Brimfield	1,644	1,414	1,393	1,182	975	1,012	892
Chester	1,143	1,155	1,323	1,292	1,252	1,284	1,362
CHICOPEE	58,377	61,553	49,071	49,211	44,626	41,664	41,952
East Longmeadow	11,988	10,294	7,857	4,881	3,805	3,403	3,375
Granville	984	874	824	740	656	668	704
Hampden	3,211	2,345	1,756	1,322	1,153	1,023	854
Holland	798	561	552	377	265	247	201
HOLYOKE	52,636	52,689	53,213	54,661	53,775	53,750	56,139
Longmeadow	13,809	10,565	8,482	6,508	6,411	5,790	5,105
Ludlow	15,922	13,805	10,530	8,660	8,065	8,181	8,569
Monson	7,324	6,712	6,619	6,125	5,662	5,597	5,193
Montgomery	397	333	246	157	137	178	174
Palmer	11,394	10,358	10,316	9,533	9,716	9,149	9,437
Russell	1,514	1,366	1,385	1,298	1,221	1,242	1,283
Southwick	5,619	5,139	4,479	2,855	1,885	1,579	1,540
SPRINGFIELD	165,520	174,463	166,052	162,399	159,896	149,554	149,642
Tolland	104	101	101	107	111	129	141
Wales	757	659	639	497	354	367	382
West Springfield	26,070	24,924	22,871	20,438	19,453	17,135	17,118
WESTFIELD	28,020	26,302	22,046	20,962	19,956	18,793	18,788
Wilbraham	9,707	7,387	5,600	4,003	3,442	3,041	2,969
HAMPSHIRE.	**100,065**	**103,229**	**87,142**	**87,594**	**74,374**	**72,461**	**74,205**
Amherst	10,097	13,718	8,204	10,856	7,089	6,410	6,473
Belchertown	5,758	5,186	4,918	4,487	3,769	3,503	3,863
Chesterfield	649	556	515	496	375	422	445
Cummington	602	550	588	620	532	608	610
Easthampton	12,974	12,326	11,698	10,694	10,578	10,316	10,486
Goshen	437	385	340	321	278	237	257
Granby	4,770	4,221	2,853	1,861	1,143	1,085	956
Hadley	3,568	3,099	2,893	2,639	2,606	2,576	2,711
Hatfield	2,708	2,350	2,236	2,179	2,188	2,216	2,433
Huntington	1,454	1,392	1,376	1,257	1,242	1,340	1,345
Middlefield	280	315	335	295	226	201	220
NORTHAMPTON	27,062	30,058	26,271	29,063	24,977	24,794	24,525
Pelham	921	805	658	579	512	568	504
Plainfield	261	237	254	228	224	264	332
South Hadley	14,249	14,956	11,307	10,145	7,352	6,856	6,838
Southampton	2,634	2,192	1,794	1,387	1,102	950	954
Ware	7,886	7,517	7,603	7,517	7,578	7,557	7,727
Westhampton	723	583	535	452	413	403	405
Williamsburg	2,389	2,186	2,248	2,056	1,828	1,684	1,859
Worthington	643	597	516	462	363	471	530
MIDDLESEX	**1,280,235**	**1,238,742**	**1,115,252**	**1,064,569**	**1,022,331**	**971,390**	**958,855**
Acton	10,188	7,238	4,681	3,510	2,869	2,701	2,635
Arlington	52,482	49,953	47,148	44,353	43,515	40,013	38,539
Ashby	2,089	1,883	1,654	1,464	1,110	1,026	957
Ashland	8,698	7,779	5,828	3,500	2,920	2,479	2,497
Ayer	3,820	14,927	3,479	5,740	3,967	3,572	3,861

TABLE 7. — POPULATION OF CITIES AND TOWNS, ETC. — *Continued.*

COUNTIES, CITIES AND TOWNS.	1965.	1960.	1955.	1950.	1945.	1940.	1935.
MIDDLESEX — Con.							
Bedford	10,787	10,969	8,776	5,234	4,170	3,807	3,185
Belmont	28,794	28,715	28,790	27,381	28,866	26,867	24,831
Billerica	23,633	17,867	14,403	11,101	8,504	7,933	6,650
Boxborough	1,163	744	594	439	358	376	404
Burlington	19,473	12,852	5,225	3,250	2,656	2,275	2,146
CAMBRIDGE	92,677	107,716	98,958	120,740	111,124	110,879	118,075
Carlisle	2,011	1,488	1,138	876	697	747	688
Chelmsford	23,040	15,130	11,749	9,407	8,726	8,077	7,595
Concord	14,516	12,517	10,889	8,623	8,382	7,972	7,723
Dracut	16,535	13,674	11,050	8,666	7,434	7,339	6,500
Dunstable	1,021	824	704	522	440	447	419
EVERETT	43,410	43,544	45,077	45,982	48,553	46,784	47,228
Framingham	52,369	44,526	31,589	28,086	25,502	23,214	22,651
Groton	4,500	3,904	3,497	2,889	2,835	2,550	2,534
Holliston	8,915	6,222	4,471	3,753	3,311	3,000	2,925
Hopkinton	5,512	4,932	4,407	3,486	2,856	2,697	2,616
Hudson	13,642	9,666	8,904	8,211	8,126	8,042	8,495
Lexington	31,388	27,691	22,256	17,335	14,452	13,187	10,813
Lincoln	4,463	5,613	2,949	2,427	1,998	1,783	1,573
Littleton	5,572	5,109	3,079	2,349	1,673	1,651	1,530
LOWELL	86,535	92,107	93,876	97,249	101,229	101,389	100,114
MALDEN	56,142	57,676	59,497	59,804	59,567	58,010	57,277
MARLBOROUGH	23,591	18,819	16,892	15,756	15,680	15,154	15,781
Maynard	9,070	7,695	7,253	6,978	7,017	6,812	7,107
MEDFORD	60,429	64,971	65,393	66,113	67,071	63,083	61,444
MELROSE	32,105	29,619	29,239	26,988	27,971	25,333	24,256
Natick	30,365	28,831	26,213	19,838	15,789	13,851	14,394
NEWTON	88,514	92,384	86,535	81,994	77,257	69,873	66,144
North Reading	9,882	8,331	6,083	4,402	3,089	2,886	2,321
Pepperell	4,573	4,336	3,437	3,460	3,119	3,114	3,004
Reading	21,188	19,259	16,440	14,006	12,327	10,866	10,703
Sherborn	2,333	1,806	1,439	1,245	1,036	1,022	994
Shirley	3,180	5,202	2,832	4,271	2,459	2,608	2,548
SOMERVILLE	86,332	94,697	97,032	102,351	105,883	102,177	100,773
Stoneham	20,109	17,821	15,817	13,229	12,032	10,765	10,841
Stow	3,191	2,573	2,195	1,700	1,337	1,243	1,190
Sudbury	10,894	7,447	3,646	2,496	2,051	1,754	1,638
Tewksbury	18,079	15,902	10,848	7,505	5,949	6,261	6,563
Townsend	3,990	3,650	3,365	2,817	2,298	2,065	1,942
Tyngsborough	3,848	3,302	2,868	2,059	1,495	1,634	1,331
Wakefield	25,571	24,295	22,115	19,633	18,677	16,223	16,494
WALTHAM	57,134	55,413	50,115	47,187	43,577	40,020	40,557
Watertown	40,115	39,092	38,898	37,329	37,438	35,427	35,827
Wayland	12,192	10,444	7,359	4,407	3,901	3,505	3,346
Westford	8,283	6,261	4,923	4,262	3,815	3,830	3,789
Weston	9,848	8,261	6,257	5,026	4,473	3,590	3,848
Wilmington	15,261	12,475	9,408	7,039	5,564	4,645	4,493
Winchester	21,634	19,376	18,126	15,509	15,300	15,081	13,371
WOBURN	35,149	31,214	25,856	20,492	19,886	19,751	19,695
NANTUCKET	**3,714**	3,559	**3,642**	**3,484**	**2,870**	**3,401**	**3,495**
Nantucket	3,714	3,559	3,642	3,484	2,870	3,401	3,495
NORFOLK	**560,137**	**510,256**	**448,144**	**392,308**	**363,410**	**325,180**	**320,826**
Avon	5,175	4,301	2,994	2,666	2,533	2,335	2,362
Bellingham	10,604	6,774	5,421	4,100	3,494	2,979	3,056
Braintree	33,954	31,069	26,698	23,161	20,279	16,378	17,122
Brookline	53,608	54,044	56,876	57,589	56,940	49,786	50,319
Canton	15,310	12,771	10,128	7,465	6,704	6,381	6,505
Cohasset	6,559	5,840	4,729	3,731	3,540	3,111	3,418
Dedham	26,618	23,869	21,450	18,487	16,659	15,508	15,371
Dover	3,592	2,846	2,245	1,722	1,566	1,374	1,305
Foxborough	12,223	10,136	8,537	7,030	6,457	6,303	5,834
Franklin	14,721	10,530	8,466	8,037	7,531	7,303	7,494
Holbrook	11,231	10,104	6,286	4,004	3,716	3,330	3,364
Medfield	7,479	6,021	5,293	4,549	4,199	4,384	4,162

TABLE 7. — POPULATION OF CITIES AND TOWNS, ETC. — *Continued.*

COUNTIES, CITIES AND TOWNS.	1965.	1960.	1955.	1950.	1945.	1940.	1935.
NORFOLK — Con.							
Medway	6,869	5,168	4,169	3,744	3,363	3,297	3,268
Millis	5,262	4,374	3,030	2,551	2,329	2,278	2,098
Milton	27,708	26,375	24,043	22,395	21,718	18,708	18,147
Needham	29,303	25,793	21,560	16,313	14,507	12,445	11,828
Norfolk	3,985	3,471	2,769	2,704	2,006	2,294	2,073
Norwood	28,978	24,898	21,052	16,636	16,508	15,383	15,574
Plainville	4,252	3,810	2,557	2,088	1,837	1,302	1,606
QUINCY	87,158	87,409	84,495	83,835	82,084	75,810	76,909
Randolph	21,726	18,900	13,539	9,982	8,463	7,634	7,580
Sharon	11,341	10,070	7,814	4,847	4,073	3,737	3,683
Stoughton	19,686	16,328	13,754	11,146	9,063	8,632	8,478
Walpole	16,390	14,068	11,293	9,109	8,409	7,443	7,449
Wellesley	26,297	26,071	21,759	20,549	17,581	15,127	13,376
Westwood	12,123	10,354	8,480	5,837	4,797	3,376	2,537
Weymouth	50,468	48,177	42,747	32,690	27,957	23,868	21,748
Wrentham	7,517	6,685	5,960	5,341	5,097	4,674	4,160
PLYMOUTH.	**292,697**	**248,449**	**214,456**	**189,468**	**180,318**	**168,824**	**166,329**
Abington	11,790	10,607	9,407	7,152	6,374	5,708	5,696
Bridgewater	11,056	10,276	9,059	9,512	8,641	8,902	9,201
BROCKTON	83,499	72,813	62,628	62,860	65,202	62,343	62,407
Carver	2,147	1,949	1,669	1,530	1,383	1,469	1,559
Duxbury	6,211	4,727	4,280	3,167	2,432	2,359	2,244
East Bridgewater	7,460	6,139	5,359	4,412	4,008	3,832	3,670
Halifax	2,637	1,599	1,377	944	997	867	817
Hanover	7,862	5,923	4,248	3,389	3,018	2,875	2,709
Hanson	5,285	4,370	3,763	3,264	2,641	2,570	2,417
Hingham	17,576	15,378	13,418	10,665	9,676	8,003	7,330
Hull	8,836	7,055	5,824	3,379	3,388	2,167	2,619
Kingston	4,946	4,302	4,089	3,461	2,922	2,783	2,743
Lakeville	3,773	3,209	2,382	2,066	1,555	1,780	1,443
Marion	3,481	2,881	2,776	2,250	2,120	2,030	1,867
Marshfield	10,176	6,748	4,959	3,267	2,405	2,419	2,073
Mattapoisett	3,942	3,117	2,661	2,265	1,994	1,608	1,682
Middleborough	11,726	11,065	11,119	10,164	9,596	9,032	8,865
Norwell	6,387	5,207	4,127	2,515	2,147	1,871	1,666
Pembroke	7,708	4,919	3,838	2,579	1,821	1,718	1,621
Plymouth	15,424	14,445	13,892	13,608	13,536	13,100	13,183
Plympton	1,060	821	760	697	545	532	558
Rochester	1,693	1,559	1,439	1,328	1,107	1,269	1,229
Rockland	15,054	13,119	10,516	8,960	8,603	8,087	7,890
Scituate	14,458	11,214	8,341	5,993	4,873	4,130	3,846
Wareham	10,406	9,461	8,612	7,569	7,439	6,364	6,047
West Bridgewater	5,731	5,061	4,558	4,059	3,605	3,247	3,356
Whitman	12,373	10,485	9,345	8,413	8,290	7,759	7,591
SUFFOLK.	**706,216**	**791,329**	**819,797**	**896,615**	**860,709**	**863,248**	**912,706**
BOSTON	616,326	697,197	724,702	801,444	766,386	770,816	817,713
CHELSEA	27,098	33,749	36,826	38,912	39,940	41,259	42,673
REVERE	42,394	40,080	39,565	36,763	35,687	34,405	35,319
Winthrop	20,398	20,303	18,704	19,496	18,696	16,768	17,001
WORCESTER.	**609,909**	**583,228**	**574,420**	**546,401**	**522,607**	**504,470**	**495,562**
Ashburnham	3,042	2,758	2,588	2,603	2,325	2,255	2,051
Athol	11,989	11,637	12,186	11,554	11,804	11,180	10,751
Auburn	15,396	14,047	12,442	8,840	7,865	6,629	6,535
Barre	3,860	3,479	3,591	3,406	3,485	3,528	3,509
Berlin	1,984	1,742	1,516	1,349	1,119	1,057	1,091
Blackstone	6,025	5,130	5,023	4,968	4,349	4,566	4,588
Bolton	1,669	1,264	1,101	956	850	775	739
Boylston	2,732	2,367	1,886	1,700	1,313	1,388	1,361
Brookfield	2,002	1,751	1,774	1,567	1,390	1,393	1,309
Charlton	4,017	3,685	3,466	3,136	3,051	2,557	2,366
Clinton	13,626	12,848	12,754	12,287	12,736	12,440	12,373
Douglas	2,718	2,559	2,666	2,624	2,667	2,617	2,403
Dudley	6,960	6,510	5,596	5,261	4,725	4,616	4,568

TABLE 7. — POPULATION OF CITIES AND TOWNS, ETC. — *Continued.*

COUNTIES, CITIES AND TOWNS.	1965.	1960.	1955.	1950.	1945.	1940.	1935.
WORCESTER — Con.							
East Brookfield	1,788	1,533	1,391	1,243	1,070	1,016	945
FITCHBURG	43,087	43,021	42,925	42,691	43,770	41,824	41,700
GARDNER	20,463	19,038	20,108	19,581	20,245	20,206	20,397
Grafton	11,571	10,627	9,803	8,281	7,969	7,457	7,681
Hardwick	2,395	2,340	2,271	2,348	2,115	2,154	2,379
Harvard	2,360	2,563	1,597	3,983	1,065	1,790	952
Holden	11,504	10,117	8,608	5,975	4,846	3,924	3,914
Hopedale	4,363	3,987	3,773	3,479	3,317	3,113	3,068
Hubbardston	1,365	1,217	1,162	1,134	1,019	1,022	1,000
Lancaster	4,815	3,958	3,835	3,601	3,037	2,963	2,590
Leicester	8,701	8,177	7,290	6,029	5,154	4,851	4,426
LEOMINSTER	29,729	27,929	24,787	24,075	23,549	22,226	21,894
Lunenburg	7,321	6,334	5,282	3,906	2,657	2,195	2,124
Mendon	2,310	2,068	1,905	1,619	1,504	1,315	1,265
Milford	17,034	15,749	15,622	15,442	15,801	15,388	15,008
Millbury	10,764	9,623	9,282	8,347	7,666	6,983	6,879
Millville	1,706	1,567	1,583	1,692	1,616	1,722	1,901
New Braintree	530	509	471	478	409	439	436
North Brookfield	3,608	3,616	3,455	3,444	3,121	3,304	3,186
Northborough	8,314	6,687	4,943	3,122	2,958	2,382	2,396
Northbridge	11,502	10,800	10,626	10,476	10,212	10,242	10,577
Oakham	632	524	522	455	424	423	441
Oxford	10,034	9,282	7,777	5,851	5,022	4,623	4,249
Paxton	2,856	2,399	1,565	1,066	850	791	731
Petersham	990	890	929	814	743	923	718
Phillipston	842	695	748	638	475	481	423
Princeton	1,487	1,360	1,196	1,032	866	713	707
Royalston	739	800	848	838	750	795	841
Rutland	2,713	3,253	2,430	3,056	1,561	2,181	2,406
Shrewsbury	18,003	16,622	13,103	10,594	9,296	7,586	7,144
Southborough	4,780	3,996	3,173	2,760	2,330	2,231	2,109
Southbridge	19,384	16,523	17,271	17,519	17,561	16,825	15,786
Spencer	8,514	7,838	7,611	7,027	6,765	6,641	6,487
Sterling	3,711	3,193	2,724	2,166	1,897	1,713	1,556
Sturbridge	4,006	3,604	3,413	2,805	2,329	2,227	1,918
Sutton	3,921	3,638	3,423	3,102	2,610	2,949	2,408
Templeton	6,006	5,371	5,384	4,757	4,435	4,601	4,302
Upton	3,502	3,127	2,921	2,656	2,388	2,249	2,163
Uxbridge	8,265	7,789	7,596	7,007	6,635	6,417	6,397
Warren	3,578	3,383	3,509	3,406	3,498	3,531	3,662
Webster	14,357	13,680	13,934	13,194	13,534	13,186	13,837
West Boylston	6,057	5,526	4,143	2,570	2,382	1,822	2,158
West Brookfield	2,233	2,053	1,935	1,674	1,457	1,387	1,258
Westborough	10,567	9,599	8,130	7,378	6,665	6,463	6,073
Westminster	4,452	4,022	3,505	2,768	2,153	2,126	1,965
Winchendon	6,689	6,237	6,710	6,585	6,461	6,575	6,603
WORCESTER	180,341	186,587	202,612	203,486	198,741	193,694	190,471

Recapitulation.

THE STATE AND COUNTIES.	1965.	1960.	1955.	1950.	1945.	1940.	1935.
THE STATE.	**5,295,281**	**5,148,578**	**4,837,645**	**4,690,514**	**4,493,281**	**4,316,721**	**4,350,910**
Barnstable	73,557	70,286	52,728	46,805	38,216	37,295	36,647
Berkshire	145,597	142,135	138,119	132,966	127,620	122,273	121,099
Bristol	415,242	398,488	389,540	381,569	373,619	364,637	366,465
Dukes	5,948	5,829	6,069	5,633	5,050	5,669	5,700
Essex	608,996	568,831	543,526	522,384	519,333	496,313	504,483
Franklin	57,687	54,864	55,573	52,747	51,066	49,453	51,043
Hampden	435,281	429,353	389,237	367,971	351,757	332,107	333,495
Hampshire	100,065	103,229	87,142	87,594	74,375	72,461	74,205
Middlesex	1,280,235	1,238,742	1,115,252	1,064,569	1,022,331	971,390	958,855
Nantucket	3,714	3,559	3,642	3,484	2,870	3,401	3,495
Norfolk	560,137	510,256	448,144	392,308	363,410	325,180	320,826
Plymouth	292,697	248,449	214,456	189,468	180,318	168,824	166,329
Suffolk	706,216	791,329	819,797	896,615	860,709	863,248	912,706
Worcester	609,909	583,228	574,420	546,401	522,607	504,470	495,562

TABLE 8. — POPULATION AND LEGAL VOTERS OF CITIES AND TOWNS ARRANGED IN ORDER OF NUMBER OF INHABITANTS.

Cities and Towns.	Population.	Legal Voters.	Cities and Towns.	Population.	Legal Voters.
Boston	616,326	283,564	North Attleborough	15,682	7,984
Worcester	180,341	94,982	Fairhaven	15,642	8,151
Springfield	165,520	78,468	Barnstable	15,609	8,818
New Bedford	100,176	53,613	Plymouth	15,424	9,560
Fall River	98,053	52,376	Auburn	15,396	7,853
Cambridge	92,677	50,279	Canton	15,310	7,455
Lynn	92,653	50,834	Wilmington	15,261	6,400
Newton	88,514	45,013	Somerset	15,080	7,665
Quincy	87,158	44,006	Rockland	15,154	6,547
Lowell	86,535	48,463	Newburyport	14,732	7,955
Somerville	86,332	45,862	Franklin	14,721	6,513
Brockton	83,499	36,936	Concord	14,516	6,950
Lawrence	69,070	37,845	Scituate	14,458	7,105
Medford	60,429	34,779	Webster	14,357	8,000
Chicopee	58,377	27,619	South Hadley	14,249	6,927
Waltham	57,134	26,646	Swampscott	13,995	7,955
Pittsfield	56,511	28,849	Falmouth	13,832	7,111
Malden	56,142	30,169	Longmeadow	13,809	7,147
Brookline	53,608	32,620	Hudson	13,642	5,903
Holyoke	52,636	27,582	Clinton	13,626	7,150
Arlington	52,482	29,775	Easthampton	12,974	6,690
Framingham	52,369	24,862	Adams	12,703	6,776
Weymouth	50,468	24,071	North Andover	12,514	6,701
Everett	43,410	23,781	Whitman	12,373	5,850
Haverhill	43,249	22,623	Foxborough	12,223	4,893
Fitchburg	43,087	21,920	Wayland	12,192	5,804
Revere	42,394	22,244	Westwood	12,123	6,235
Taunton	42,018	19,385	Athol	11,989	5,927
Peabody	41,781	19,797	East Longmeadow	11,988	5,607
Watertown	40,115	20,656	Abington	11,790	5,671
Salem	40,112	21,384	Swansea	11,767	5,963
Beverly	38,135	18,474	Middleborough	11,726	6,799
Woburn	35,149	17,251	Amesbury	11,617	6,034
Braintree	33,954	17,266	Grafton	11,571	4,839
Methuen	32,466	17,193	Holden	11,504	6,235
Melrose	32,105	17,272	Northbridge	11,502	6,032
Lexington	31,388	14,502	Palmer	11,394	5,634
Natick	30,365	15,318	Sharon	11,341	5,609
Leominster	29,729	15,040	Holbrook	11,231	5,114
Needham	29,303	15,444	Bridgewater	11,056	4,437
Norwood	28,978	13,490	Sudbury	10,894	4,456
Belmont	28,794	17,189	Bedford	10,787	4,762
Attleboro	28,690	14,003	Millbury	10,764	5,366
Westfield	28,020	13,552	Bellingham	10,604	4,846
Milton	27,708	15,706	Westborough	10,567	4,241
Chelsea	27,098	15,960	Wareham	10,406	4,778
Northampton	27,062	12,581	Acton	10,188	4,416
Gloucester	26,744	14,054	Marshfield	10,176	4,776
Dedham	26,618	13,573	Easton	10,130	5,145
Wellesley	26,297	14,308	Amherst	10,097	5,045
West Springfield	26,070	13,110	Oxford	10,034	4,442
Wakefield	25,571	13,616	Ipswich	9,955	5,165
Danvers	24,764	11,548	North Reading	9,882	4,647
Billerica	23,633	8,335	Seekonk	9,880	4,746
Marlborough	23,591	11,092	Weston	9,848	5,091
Saugus	23,429	11,095	Lynnfield	9,821	5,211
Chelmsford	23,040	10,547	Wilbraham	9,707	4,345
Randolph	21,726	10,709	Maynard	9,070	4,288
Winchester	21,634	10,880	Holliston	8,915	3,891
Reading	21,188	11,048	Hull	8,836	4,156
Marblehead	20,942	12,553	Yarmouth	8,715	4,503
Andover	20,551	10,577	Leicester	8,701	4,382
Gardner	20,463	9,460	Ashland	8,698	3,755
Winthrop	20,398	10,786	Montague	8,629	4,630
Stoneham	20,109	9,802	Mansfield	8,620	4,206
North Adams	19,805	9,934	Spencer	8,514	4,329
Stoughton	19,686	8,389	Northborough	8,314	3,472
Burlington	19,473	8,478	Westford	8,283	4,174
Southbridge	19,384	9,176	Uxbridge	8,265	4,208
Greenfield	18,265	9,695	Westport	8,200	4,174
Tewksbury	18,079	6,616	Ware	7,886	4,573
Shrewsbury	18,003	9,014	Hanover	7,862	3,457
Hingham	17,576	8,029	Pembroke	7,708	3,446
Agawam	17,484	8,235	Wrentham	7,517	2,324
Dartmouth	17,187	8,688	Medfield	7,479	3,134
Milford	17,034	8,899	East Bridgewater	7,460	3,505
Dracut	16,535	7,799	Dalton	7,360	3,694
Walpole	16,390	8,063	Monson	7,324	2,837
Ludlow	15,922	7,255	Lunenburg	7,321	3,458
			Great Barrington	7,147	3,543

TABLE 8. — POPULATION AND LEGAL VOTERS OF CITIES AND TOWNS, ETC. — *Continued.*

CITIES AND TOWNS.	Population.	Legal Voters.	CITIES AND TOWNS.	Population.	Legal Voters.
Williamstown	7,042	3,837	Rowley	2,862	1,450
Dudley	6,960	3,459	Paxton	2,856	1,663
Medway	6,869	3,522	Boylston	2,732	1,315
Norton	6,737	3,204	Cheshire	2,718	1,310
Acushnet	6,717	3,075	Douglas	2,718	1,537
Winchendon	6,689	3,193	Rutland	2,713	1,280
Cohasset	6,559	3,533	Hatfield	2,708	1,432
Norwell	6,387	3,129	Southampton	2,634	1,217
Bourne	6,376	3,015	Essex	2,502	1,268
Duxbury	6,211	3,103	Sandwich	2,438	1,307
Orange	6,206	2,945	Stockbridge	2,417	1,410
Hamilton	6,141	3,106	Northfield	2,412	1,329
West Boylston	6,057	3,075	Hardwick	2,395	1,275
Blackstone	6,025	3,179	Williamsburg	2,389	1,094
Lee	6,021	3,012	Harvard	2,360	1,228
Templeton	6,006	2,579	Sheffield	2,355	1,160
Raynham	5,937	2,657	Mendon	2,310	1,185
Belchertown	5,758	1,905	West Brookfield	2,233	1,191
West Bridgewater	5,731	2,622	Carver	2,147	996
Southwick	5,619	2,382	Ashby	2,089	1,058
Littleton	5,572	2,558	Tisbury	2,080	1,353
Hopkinton	5,512	2,657	West Newbury	2,049	1,111
Rehoboth	5,489	2,543	Carlisle	2,011	867
Rockport	5,297	3,006	Brookfield	2,002	980
Hanson	5,285	2,482	Berlin	1,984	856
Millis	5,262	2,202	Clarksburg	1,945	919
Avon	5,175	2,384	Buckland	1,846	895
Kingston	4,946	2,562	Shelburne	1,819	973
Groveland	4,866	2,345	East Brookfield	1,788	842
Harwich	4,830	2,925	Berkley	1,769	883
Lancaster	4,815	2,145	Eastham	1,733	988
Southborough	4,780	2,252	Millville	1,706	863
Granby	4,770	1,983	Rochester	1,693	822
Lenox	4 661	2,320	Bolton	1,609	718
Georgetown	4,644	2,300	Wellfleet	1,651	891
Pepperell	4,573	2,091	Brimfield	1,644	778
Groton	4,500	2,172	Bernardston	1,560	688
Lincoln	4,463	2,307	Brewster	1,533	970
Westminster	4,452	1,956	Russell	1,514	696
Manchester	4,386	2,472	Edgartown	1,513	966
Topsfield	4,375	2,109	Oak Bluffs	1,492	925
Dennis	4,374	3,175	Princeton	1,487	694
Hopedale	4,363	2,441	Hinsdale	1,485	728
Plainville	4,252	1,872	Colrain	1,461	735
Chatham	4,195	2,476	Huntington	1,454	742
Dighton	4,131	1,949	Hubbardston	1,365	678
Nahant	4,067	1,973	Erving	1,353	708
Salisbury	4,032	2,209	West Stockbridge	1,337	652
Charlton	4,017	1,865	Sunderland	1,298	663
Sturbridge	4,006	1,923	Gill	1,290	643
Townsend	3,990	1,894	Ashfield	1,218	583
Norfolk	3,985	1,484	Boxborough	1,163	505
Mattapoisett	3,942	1,972	Chester	1,143	648
Sutton	3,921	2,040	Whately	1,127	560
Middleton	3,909	1,714	Richmond	1,121	552
Barre	3,860	1,919	New Marlborough	1,103	490
Tyngsborough	3,848	1,814	Plympton	1,060	471
Ayer	3,820	1,920	Dunstable	1,021	442
Lakeville	3,773	1,876	Egremont	1,013	376
Merrimac	3,733	1,758	Petersham	990	535
Nantucket	3,714	2,233	Granville	984	494
Sterling	3,711	1,738	Leverett	976	437
North Brookfield	3,608	1,931	Truro	962	567
Dover	3,592	2,053	Conway	948	503
Warren	3,578	1,991	Pelham	921	445
Hadley	3,568	1,754	Charlemont	903	479
Upton	3,502	1,679	Beckett	876	447
Newbury	3,485	1 743	Blandford	859	446
Deerfield	3,481	1,858	Phillipston	842	398
Marion	3,481	1,665	Holland	798	393
Provincetown	3,463	2,498	Wales	757	359
Freetown	3,337	1,662	Royalston	739	398
Hampden	3,211	1,417	Westhampton	723	318
Stow	3,191	1,479	Florida	679	323
Orleans	3,181	1,838	Mashpee	665	531
Shirley	3,180	1,466	Chesterfield	649	303
Wenham	3,114	1,505	Worthington	643	380
Lanesborough	3,062	1,460	Oakham	632	321
Ashburnham	3,042	1,633	Sandisfield	614	324
Boxford	3,004	1,516	Cummington	602	358

TABLE 8. — POPULATION AND LEGAL VOTERS OF CITIES AND TOWNS, ETC. — *Concluded.*

CITIES AND TOWNS.	Population.	Legal Voters.	CITIES AND TOWNS.	Population.	Legal Voters.
Monterey	580	324	Washington	298	168
Otis	572	305	Wendell	294	178
New Braintree	530	237	Middlefield	280	159
Hancock	517	253	Rowe	276	150
New Salem	449	233	Plainfield	261	158
Warwick	438	248	Tyringham	251	144
Goshen	437	243	Hawley	249	117
Windsor	430	200	Alford	224	152
Montgomery	397	195	Peru	220	109
West Tisbury	389	262	Monroe	213	98
Leyden	343	185	New Ashford	174	92
Shutesbury	333	156	Gay Head	113	79
Savoy	303	193	Tolland	104	72
Chilmark	300	185	Gosnold	61	53
Heath	300	167	Mount Washington	53	34

TABLE 9. — POPULATION OF CITIES, 1965 COMPARED WITH 1960, 1955 AND 1950, AND SHOWING INCREASE AND DECREASE IN NUMBER AND PERCENTAGE, ARRANGED IN ORDER OF NUMBER OF INHABITANTS, 1965.

CITIES.	1965.	1960.	1955.	1950.	INCREASE[1] TEN-YEAR PERIOD. 1955-1965	
					Number.	Per Cent.
Totals	**2,835,457**	**2,948,572**	**2,936,684**	**3,034,825**	**−101,227**	**−3.4**
BOSTON	616,326	697,197	724,702	801,444	−108,376	−15.0
WORCESTER	180,341	186,587	202,612	203,486	−22,271	−11.0
SPRINGFIELD	165,520	174,463	166,052	162,399	−532	−0.3
NEW BEDFORD	100,176	102,477	105,488	109,189	−5,312	−5.0
FALL RIVER	98,053	99,942	105,195	111,963	−7,142	−6.8
CAMBRIDGE	92,677	107,716	98,958	120,740	−6,281	−6.3
LYNN	92,653	94,478	99,020	99,738	−6,367	−6.4
NEWTON	88,514	92,384	86,535	81,994	1,979	2.3
QUINCY	87,158	87,409	84,495	83,835	2,663	3.2
LOWELL	86,535	92,107	93,876	97,249	−7,341	−7.8
SOMERVILLE	86,332	94,697	97,032	102,351	−10,700	−11.0
BROCKTON	83,499	72,813	62,628	62,860	20,871	33.3
LAWRENCE	69,070	70,933	76,094	80,536	−7,024	−9.2
MEDFORD	60,429	64,971	65,393	66,113	−4,964	−7.6
CHICOPEE	58,377	61,553	49,071	49,211	9,306	19.0
WALTHAM	57,134	55,413	50,115	47,187	7,019	14.0
PITTSFIELD	56,511	57,879	55,290	53,348	1,221	2.2
MALDEN	56,142	57,676	59,497	59,804	−3,355	−5.6
HOLYOKE	52,636	52,689	53,213	54,661	−577	−1.1
EVERETT	43,410	43,544	45,077	45,982	−1,667	−3.7
HAVERHILL	43,249	46,346	45,436	47,280	−2,187	−4.8
FITCHBURG	43,087	43,021	42,925	42,691	162	0.4
REVERE	42,394	40,080	39,565	36,763	2,829	7.1
TAUNTON	42,018	41,132	41,281	40,109	737	1.8
PEABODY	41,781	32,202	26,682	22,645	15,099	56.6
SALEM	40,112	39,211	40,117	41,880	−5	0.0
BEVERLY	38,135	36,108	31,432	28,884	6,703	21.3
WOBURN	35,149	31,214	25,856	20,492	9,293	35.9
MELROSE	32,105	29,619	29,239	26,988	2,866	9.8
LEOMINSTER	29,729	27,929	24,787	24,075	4,942	19.9
ATTLEBORO	28,690	27,118	24,870	23,809	3,820	15.4
WESTFIELD	28,020	26,302	22,046	20,962	5,974	27.1
CHELSEA	27,098	33,749	36,826	38,912	−9,728	−26.4
NORTHAMPTON	27,062	30,058	26,271	29,063	791	3.0
GLOUCESTER	26,744	25,789	25,966	25,167	778	3.0
MARLBOROUGH	23,591	18,819	16,892	15,756	6,699	39.7
GARDNER	20,463	19,038	20,108	19,581	355	1.8
NORTH ADAMS	19,805	19,905	21,493	21,567	−1,688	−7.9
NEWBURYPORT	14,732	14,004	14,549	14,111	183	1.3

[1] A minus sign (−) denotes decrease.

TABLE 10. — POPULATION OF TOWNS OF 5,000 OR MORE, 1965, COMPARED WITH 1960, 1955 AND 1950, AND SHOWING INCREASE AND DECREASE IN NUMBER AND PERCENTAGE, ARRANGED IN ORDER OF NUMBER OF INHABITANTS — 1965.

TOWNS.	1965.	1960.	1955.	1950.	INCREASE[1] TEN-YEAR PERIOD. 1955-1965.	
					Number.	Per Cent.
Totals	**2,110,431**	**1,877,193**	**1,625,430**	**1,402,565**	**485,001**	**29.8**
Brookline	53,608	54,044	56,876	57,589	−3,268	−5.7
Arlington	52,482	49,953	47,148	44,353	5,334	11.3
Framingham	52,369	44,526	31,589	28,086	20,780	65.8
Weymouth	50,468	48,177	42,747	32,690	7,721	18.1
Watertown	40,115	39,092	38,898	37,329	1,217	3.1
Braintree	33,954	31,069	26,698	23,161	7,256	27.2
Methuen	32,466	28,114	26,437	24,477	6,029	22.8
Lexington	31,388	27,691	22,256	17,335	9,132	41.0
Natick	30,365	28,831	26,213	19,838	4,152	15.8
Needham	29,303	25,793	21,560	16,313	7,743	35.9
Norwood	28,978	24,898	21,052	16,636	7,926	37.6
Belmont	28,794	28,715	28,790	27,381	4	0.0
Milton	27,708	26,375	24,043	22,395	3,665	15.2
Dedham	26,618	23,869	21,450	18,487	5,168	24.1
Wellesley	26,297	26,071	21,759	20,549	4,538	20.9
West Springfield	26,070	24,924	22,871	20,438	3,199	14.0
Wakefield	25,571	24,295	22,115	19,633	3,456	15.6
Danvers	24,764	21,926	18,185	15,720	6,579	36.2
Billerica	23,633	17,867	14,403	11,101	9,230	64.1
Saugus	23,429	20,666	18,489	17,162	4,940	26.7
Chelmsford	23,040	15,130	11,749	9,407	11,291	96.1
Randolph	21,726	18,900	13,539	9,982	8,187	60.5
Winchester	21,634	19,376	18,126	15,509	3,508	19.4
Reading	21,188	19,259	16,440	14,006	4,748	28.9
Marblehead	20,942	18,521	15,908	13,765	5,034	31.6
Andover	20,551	15,878	14,535	12,437	6,016	41.4
Winthrop	20,398	20,303	18,704	19,496	1,694	9.1
Stoneham	20,109	17,821	15,817	13,229	4,292	27.1
Stoughton	19,686	16,328	13,754	11,146	5,932	43.1
Burlington	19,473	12,852	5,225	3,250	14,248	272.7
Southbridge	19,384	16,523	17,271	17,519	2,113	12.2
Greenfield	18,265	17,690	18,059	17,349	206	1.1
Tewksbury	18,079	15,902	10,848	7,505	7,231	66.7
Shrewsbury	18,003	16,622	13,103	10,594	4,900	37.4
Hingham	17,576	15,378	13,418	10,665	4,158	31.0
Agawam	17,484	15,718	13,177	10,166	4,307	32.7
Dartmouth	17,187	14,607	13,077	11,115	4,110	31.4
Milford	17,034	15,749	15,622	15,442	1,412	9.0
Dracut	16,535	13,674	11,050	8,666	5,485	49.6
Walpole	16,390	14,068	11,293	9,109	5,097	45.1
Ludlow	15,922	13,805	10,530	8,660	5,392	51.2
North Attleborough	15,682	14,777	13,069	12,146	2,613	20.0
Fairhaven	15,642	14,339	13,376	12,764	2,266	16.9
Barnstable	15,609	13,465	12,051	10,480	3,558	29.5
Plymouth	15,424	14,445	13,892	13,608	1,532	11.0
Auburn	15,396	14,047	12,442	8,840	2,954	23.7
Canton	15,310	12,771	10,128	7,465	5,182	51.2
Wilmington	15,261	12,475	9,408	7,039	5,853	62.2
Somerset	15,080	12,196	10,646	8,566	4,434	41.6
Rockland	15,054	13,119	10,516	8,960	4,538	43.2
Franklin	14,721	10,530	8,466	8,037	6,255	73.9
Concord	14,516	12,517	10,889	8,623	3,627	33.3
Scituate	14,458	11,214	8,341	5,993	6,117	73.3
Webster	14,357	13,680	13,934	13,194	423	3.0
South Hadley	14,249	14,956	11,307	10,145	2,942	26.0
Swampscott	13,995	13,294	13,070	11,580	925	7.1
Falmouth	13,832	13,037	9,592	8,662	4,240	44.2
Longmeadow	13,809	10,565	8,482	6,508	5,327	62.8
Hudson	13,642	9,666	8,904	8,211	4,738	53.2
Clinton	13,626	12,848	12,754	12,287	872	6.8
Easthampton	12,974	12,326	11,698	10,694	1,276	10.9
Adams	12,703	12,391	12,789	12,034	−86	−0.7
North Andover	12,514	10,908	9,362	8,485	3,152	33.7
Whitman	12,373	10,485	9,345	8,413	3,028	32.4
Foxborough	12,223	10,136	8,537	7,050	3,686	43.2
Wayland	12,192	10,444	7,359	4,407	4,833	65.7
Westwood	12,123	10,354	8,480	5,837	3,643	43.0
Athol	11,989	11,637	12,186	11,554	−197	−1.6
East Longmeadow	11,988	10,294	7,857	4,881	4,131	52.6
Abington	11,790	10,607	9,407	7,152	2,383	25.3

[1] A minus (−) sign denotes decrease.

TABLE 10. — POPULATION OF TOWNS OF 5,000 OR MORE, ETC. — *Concluded.*

Towns.	1965.	1960.	1955.	1950.	Increase[1] Ten-year period. 1955–1965. Number.	Per Cent.
Swansea	11,767	9,916	9,043	6,121	2,724	30.1
Middleborough	11,726	11,065	11,119	10,164	607	5.5
Amesbury	11,617	10,787	11,189	10,851	428	3.8
Grafton	11,571	10,627	9,803	8,281	1,768	18.0
Holden	11,504	10,117	8,608	5,975	2,896	33.6
Northbridge	11,502	10,800	10,626	10,476	876	8.2
Palmer	11,394	10,358	10,316	9,533	1,078	10.4
Sharon	11,341	10,070	7,814	4,847	3,527	45.1
Holbrook	11,231	10,104	6,286	4,004	4,945	78.7
Bridgewater	11,056	10,276	9,059	9,512	1,997	22.0
Sudbury	10,894	7,447	3,646	2,596	7,248	198.8
Bedford	10,787	10,969	8,776	5,234	2,011	22.9
Millbury	10,764	9,623	9,282	8,347	1,482	16.0
Bellingham	10,604	6,774	5,421	4,100	5,183	95.6
Westborough	10,567	9,599	8,130	7,378	2,437	30.0
Wareham	10,406	9,461	8,612	7,569	1,794	20.8
Acton	10,188	7,238	4,681	3,510	5,507	117.6
Marshfield	10,176	6,748	4,959	3,267	5,217	105.2
Easton	10,130	9,078	7,324	6,244	2,806	38.3
Amherst	10,097	13,718	8,204	10,856	1,893	23.1
Oxford	10,034	9,282	7,777	5,851	2,257	29.0
Ipswich	9,955	8,544	7,841	6,895	2,114	27.0
North Reading	9,882	8,331	6,083	4,402	3,799	62.5
Seekonk	9,880	8,399	7,290	6,104	2,590	35.5
Weston	9,848	8,261	6,257	5,026	3,591	57.4
Lynnfield	9,821	8,398	5,667	3,927	4,154	73.3
Wilbraham	9,707	7,387	5,600	4,003	4,107	73.3
Maynard	9,070	7,695	7,253	6,978	1,817	25.1
Holliston	8,915	6,222	4,471	3,753	4,444	99.4
Hull	8,836	7,055	5,824	3,379	3,012	51.7
Yarmouth	8,715	5,504	4,156	3,297	4,559	109.7
Leicester	8,701	8,177	7,290	6,029	1,411	19.4
Ashland	8,698	7,779	5,828	3,500	2,870	49.2
Montague	8,629	7,836	8,428	7,812	201	2.4
Mansfield	8,620	7,773	7,708	7,184	912	11.8
Spencer	8,514	7,838	7,611	7,027	903	11.9
Northborough	8,314	6,687	4,943	3,122	3,371	68.2
Westford	8,283	6,261	4,923	4,262	3,360	68.3
Uxbridge	8,265	7,789	7,596	7,007	669	8.8
Westport	8,200	6,641	6,343	4,989	1,857	29.3
Ware	7,886	7,517	7,603	7,517	283	3.7
Hanover	7,862	5,923	4,258	3,389	3,604	84.6
Pembroke	7,708	4,919	3,838	2,579	3,870	100.8
Wrentham	7,517	6,685	5,960	5,341	1,557	26.1
Medfield	7,479	6,021	5,293	4,549	2,186	41.3
East Bridgewater	7,460	6,139	5,359	4,412	2,101	39.2
Dalton	7,360	6,436	5,574	4,772	1,786	32.0
Monson	7,324	6,712	6,619	6,125	705	10.7
Lunenburg	7,321	6,334	5,282	3,906	2,039	38.6
Great Barrington	7,147	6,624	6,930	6,712	217	3.1
Williamstown	7,042	7,322	5,911	6,194	1,131	19.1
Dudley	6,960	6,510	5,596	5,261	1,364	24.4
Medway	6,869	5,168	4,169	3,744	2,700	64.8
Norton	6,737	6,818	5,160	4,401	1,577	30.6
Acushnet	6,717	5,755	4,892	4,401	1,825	37.3
Winchendon	6,689	6,237	6,710	6,585	−21	−0.3
Cohasset	6,559	5,840	4,729	3,731	1,830	38.7
Norwell	6,387	5,207	4,127	2,515	2,260	54.8
Bourne	6,376	14,011	4,881	4,720	1,495	30.6
Duxbury	6,211	4,727	4,280	3,167	1,931	45.1
Orange	6,206	6,154	6,161	5,894	45	0.7
Hamilton	6,141	5,488	4,116	2,764	2,025	49.2
West Boylston	6,057	5,526	4,143	2,570	1,914	46.2
Blackstone	6,025	5,130	5,023	4,968	1,002	19.9
Lee	6,021	5,271	5,155	4,820	866	16.8
Templeton	6,006	5,371	5,384	4,757	622	11.6
Raynham	5,937	4,150	3,307	2,426	2,630	79.5
Belchertown	5,758	5,186	4,918	4,487	840	17.1
West Bridgewater	5,731	5,061	4,558	4,059	1,173	25.7
Southwick	5,619	5,139	4,479	2,855	1,140	25.5
Littleton	5,572	5,109	3,079	2,349	2,493	81.0
Hopkinton	5,512	4,932	4,407	3,486	1,105	25.1
Rehoboth	5,489	4,953	4,211	3,700	1,278	30.3
Rockport	5,297	4,616	4,633	4,231	664	14.3
Hanson	5,285	4,370	3,763	3,264	1,522	40.4
Millis	5,262	4,374	3,030	2,551	2,232	73.7
Avon	5,175	4,301	2,994	2,666	2,181	72.8

[1] A minus sign (−) denotes decrease.

TABLE 11. — POPULATION OF TOWNS OF LESS THAN 5,000, 1965, COMPARED WITH 1960, 1955 AND 1950, AND SHOWING INCREASE AND DECREASE IN NUMBER AND PERCENTAGE, ARRANGED IN ORDER OF NUMBER OF INHABITANTS — 1965.

TOWNS.	1965.	1960.	1955.	1950.	INCREASE[1] TEN-YEAR PERIOD. 1955-1965.	
					Number.	Per Cent Change.
Totals	**349,393**	**322,813**	**275,531**	**253,124**	**73,862**	**26.8**
Kingston	4,946	4,302	4,089	3,461	857	21.0
Groveland	4,866	3,297	2,643	2,340	2,223	84.1
Harwich	4,830	3,747	3,367	2,649	1,463	43.5
Lancaster	4,815	3,958	3,835	3,601	980	25.6
Southborough	4,780	3,996	3,173	2,760	1,607	50.6
Granby	4,770	4,221	2,853	1,861	1,917	67.2
Lenox	4,661	4,253	3,592	3,627	1,069	29.8
Georgetown	4,644	3,755	2,821	2,411	1,823	64.6
Pepperell	4,573	4,336	3,437	3,460	1,136	33.1
Groton	4,500	3,904	3,497	2,889	1,003	28.7
Lincoln	4,463	5,613	2,949	2,427	1,514	51.3
Westminster	4,452	4,022	3,505	2,768	947	27.0
Manchester	4,386	3,932	3,376	2,868	1,010	29.9
Topsfield	4,375	3,351	2,208	1,412	2,167	98.1
Dennis	4,374	3,727	3,322	2,499	1,052	31.7
Hopedale	4,363	3,987	3,773	3,479	590	15.6
Plainville	4,252	3,810	2,557	2,088	1,695	66.3
Chatham	4,195	3,273	3,116	2,457	1,079	34.6
Dighton	4,131	3,769	3,315	2,950	816	24.6
Nahant	4,067	3,960	3,231	2,679	836	25.9
Salisbury	4,032	3,154	2,807	2,695	1,225	43.6
Charlton	4,017	3,685	3,466	3,136	551	15.9
Sturbridge	4,006	3,604	3,413	2,805	593	17.4
Townsend	3,990	3,650	3,365	2,817	625	18.6
Norfolk	3,985	3,471	2,769	2,704	1,216	43.9
Mattapoisett	3,942	3,117	2,661	2,265	1,281	48.1
Sutton	3,921	3,638	3,423	3,102	498	14.5
Middleton	3,909	3,718	3,370	2,916	539	16.0
Barre	3,860	3,479	3,591	3,406	269	7.5
Tyngsborough	3,848	3,302	2,868	2,059	980	34.2
Ayer	3,820	14,927	3,479	5,740	341	9.8
Lakeville	3,773	3,209	2,382	2,066	1,391	58.4
Merrimac	3,733	3,261	2,980	2,804	753	25.3
Nantucket	3,714	3,559	3,642	3,484	72	2.0
Sterling	3,711	3,193	2,724	2,166	987	36.2
North Brookfield	3,608	3,616	3,455	3,444	153	4.4
Dover	3,592	2,846	2,245	1,722	1,347	60.0
Warren	3,578	3,383	3,509	3,406	69	2.0
Hadley	3,568	3,099	2,893	2,639	675	23.3
Upton	3,502	3,127	2,921	2,656	581	19.9
Newbury	3,485	2,519	2,281	1,994	1,204	52.8
Deerfield	3,481	3,338	3,111	3,086	370	11.9
Marion	3,481	2,881	2,776	2,250	705	25.4
Provincetown	3,463	3,389	3,415	3,795	48	1.4
Freetown	3,337	3,039	2,573	2,104	764	29.7
Hampden	3,211	2,345	1,756	1,322	1,455	82.9
Stow	3,191	2,573	2,195	1,700	996	45.4
Orleans	3,181	2,342	2,201	1,759	980	44.5
Shirley	3,180	5,202	2,832	4,271	348	12.3
Wenham	3,114	2,798	2,245	1,644	869	38.7
Lancsborough	3,062	2,933	2,681	2,069	381	14.2
Ashburnham	3,042	2,758	2,588	2,603	454	17.5
Boxford	3,004	2,010	1,177	926	1,827	155.2
Rowley	2,862	2,783	2,007	1,768	855	42.6
Paxton	2,856	2,399	1,565	1,066	1,291	82.5
Boylston	2,732	2,367	1,886	1,700	846	44.9
Cheshire	2,718	2,472	2,188	2,022	530	24.2
Douglas	2,718	2,559	2,666	2,624	52	1.9
Rutland	2,713	3,253	2,430	3,056	283	11.6
Hatfield	2,708	2,350	2,236	2,179	472	21.1
Halifax	2,637	1,599	1,377	944	1,260	91.5
Southampton	2,634	2,192	1,794	1,387	840	46.8
Essex	2,502	2,238	2,031	1,794	471	23.2
Sandwich	2,438	2,082	1,642	2,418	796	48.5
Stockbridge	2,417	2,161	2,292	2,311	125	5.5
Northfield	2,412	2,320	2,337	2,246	75	3.2
Hardwick	2,395	2,340	2,271	2,348	124	5.5
Williamsburg	2,389	2,186	2,248	2,056	141	6.3
Harvard	2,360	2,563	1,597	3,983	763	47.8
Sheffield	2,355	2,138	2,110	2,150	245	11.6
Sherborn	2,333	1,806	1,439	1,245	894	62.1

[1] A minus sign (—) denotes decrease.

TABLE 11. — POPULATION OF TOWNS OF LESS THAN 5,000, ETC. — *Continued.*

Towns.	1965.	1960.	1955.	1950.	Increase[1] Ten-year period. 1955-1965. Number.	Per Cent Change.
Mendon	2,310	2,068	1,905	1,619	405	21.3
West Brookfield	2,233	2,053	1,935	1,674	298	15.4
Carver	2,147	1,949	1,669	1,530	478	28.6
Ashby	2,089	1,883	1,654	1,464	435	26.3
Tisbury	2,080	2,169	2,163	1,930	−83	−3.8
West Newbury	2,049	1,844	1,621	1,598	428	26.4
Carlisle	2,011	1,488	1,138	876	873	76.7
Brookfield	2,002	1,751	1,774	1,567	228	12.9
Berlin	1,984	1,742	1,516	1,349	468	30.9
Clarksburg	1,945	1,741	1,602	1,630	343	21.4
Buckland	1,846	1,664	1,669	1,605	177	10.6
Shelburne	1,819	1,739	1,752	1,756	67	3.8
East Brookfield	1,788	1,533	1,391	1,243	397	28.5
Berkley	1,769	1,609	1,372	1,284	397	28.9
Eastham	1,733	1,200	1,107	860	626	56.5
Millville	1,706	1,567	1,583	1,692	123	7.8
Rochester	1,693	1,559	1,439	1,328	254	17.7
Bolton	1,669	1,264	1,101	956	568	51.6
Wellfleet	1,651	1,404	1,331	1,123	320	24.0
Brimfield	1,644	1,414	1,393	1,182	251	18.0
Bernardston	1,560	1,370	1,277	1,117	283	22.2
Brewster	1,533	1,236	1,172	987	361	30.8
Russell	1,514	1,366	1,385	1,298	129	9.3
Edgartown	1,513	1,474	1,518	1,508	−5	−.3
Oak Bluffs	1,492	1,419	1,564	1,521	−72	−4.6
Princeton	1,487	1,360	1,196	1,032	291	24.3
Hinsdale	1,485	1,414	1,451	1,560	34	2.3
Colrain	1,461	1,426	1,511	1,546	−50	−3.3
Huntington	1,454	1,392	1,376	1,257	78	5.7
Hubbardston	1,365	1,217	1,162	1,134	203	17.5
Erving	1,353	1,272	1,385	1,322	−32	−2.3
West Stockbridge	1,337	1,244	1,192	1,165	145	12.2
Sunderland	1,298	1,279	1,270	905	28	2.2
Gill	1,290	1,203	1,125	1,070	165	14.7
Ashfield	1,218	1,131	1,072	977	146	13.6
Boxborough	1,163	744	594	439	569	95.8
Chester	1,143	1,155	1,323	1,292	−180	−13.6
Whately	1,127	1,037	1,006	939	121	12.0
Richmond	1,121	890	837	737	284	33.9
New Marlborough	1,103	1,083	1,051	989	52	4.9
Plympton	1,060	821	760	697	300	39.5
Dunstable	1,021	824	704	522	317	45.0
Egremont	1,013	895	851	731	162	19.0
Petersham	990	890	929	814	61	6.6
Granville	984	874	824	740	160	19.4
Leverett	976	914	845	791	131	15.5
Truro	962	1,002	851	661	111	13.0
Conway	948	875	888	873	60	6.8
Pelham	921	805	658	579	263	40.0
Charlemont	903	897	857	855	46	5.4
Beckett	876	770	777	755	99	12.7
Blandford	859	636	705	597	154	21.8
Phillipston	842	695	748	638	94	12.6
Holland	798	561	552	377	246	44.6
Wales	757	659	639	497	118	18.5
Royalston	739	800	848	838	−109	−12.9
Westhampton	723	583	535	452	188	35.1
Florida	679	569	537	479	142	26.4
Mashpee	665	867	524	438	141	26.9
Chesterfield	649	556	515	496	134	26.0
Worthington	643	597	516	462	127	24.6
Oakham	632	524	522	455	110	21.1
Sandisfield	614	536	571	437	43	7.5
Cummington	602	550	588	620	14	2.4
Monterey	580	480	450	367	130	28.9
Otis	572	473	491	359	81	16.5
New Braintree	530	509	471	478	59	12.5
Hancock	517	455	463	445	54	11.7
New Salem	449	397	439	392	10	2.3
Warwick	438	426	476	429	−38	−8.0
Goshen	437	385	340	321	97	28.5
Windsor	430	384	376	372	54	14.4
Montgomery	397	333	246	157	151	61.4
West Tisbury	389	360	357	347	32	9.0
Leyden	343	343	335	306	8	2.4
Shutesbury	333	265	240	213	93	38.7

[1] A minus sign (−) denotes decrease.

TABLE 11. — POPULATION OF TOWNS OF LESS THAN 5,000, ETC. — *Continued.*

Towns.	1965.	1960.	1955.	1950.	Increase[1] Ten-year period. 1955-1965. Number.	Per Cent Change.
Savoy	303	277	312	291	−9	−2.9
Chilmark	300	238	242	183	58	24.0
Heath	300	304	327	305	−27	−8.3
Washington	298	290	301	281	−3	−1.0
Wendell	294	292	339	342	−45	−13.3
Middlefield	280	315	335	295	−55	−16.4
Rowe	276	231	207	199	69	33.3
Plainfield	261	237	254	228	7	2.8
Tyringham	251	197	231	235	20	8.7
Hawley	249	251	281	244	−32	−11.4
Alford	224	256	252	212	−28	−11.1
Peru	220	197	172	143	48	27.9
Monroe	213	210	176	174	37	21.0
New Ashford	174	165	155	118	19	12.3
Gay Head	113	103	125	88	−12	−9.6
Tolland	104	101	101	107	3	3.0
Gosnold	61	66	100	56	−39	−39.0
Mount Washington	53	34	42	34	11	26.2

[1] A minus sign (−) denotes decrease.

TABLE 12. — BOSTON STANDARD METROPOLITAN STATISTICAL AREA (CONSISTING OF 78 CITIES AND TOWNS).
POPULATION OF METROPOLITAN BOSTON (SMSA), 1965, COMPARED WITH 1955, SHOWING INCREASE AND DECREASE IN NUMBER AND PERCENTAGE.

CITIES AND TOWNS.	POPULATION.		Increase or Decrease.	% Change.
	1965.	1955.		
Arlington	52,482	47,148	5,334	11.3
Ashland	8,698	5,828	2,870	49.2
Bedford	10,787	8,776	2,011	22.9
Belmont	28,794	28,790	4	0.0
BEVERLY	38,135	31,432	6,703	21.3
BOSTON	616,326	724,702	--108,376	−15.0
Braintree	33,954	26,698	7,256	27.2
Brookline	53,608	56,876	−3,268	−5.7
Burlington	19,473	5,225	14,248	272.7
CAMBRIDGE	92,677	98,958	−6,281	−6.3
Canton	15,310	10,128	5,182	51.2
CHELSEA	27,098	36,826	−9,728	−26.4
Cohasset	6,559	4,729	1,830	38.7
Concord	14,516	10,889	3,627	33.3
Danvers	24,764	18,185	6,579	36.2
Dedham	26,618	21,450	5,168	24.1
Dover	3,592	2,245	1,347	60.0
Duxbury	6,211	4,280	1,931	45.1
EVERETT	43,410	45,077	−1,667	−3.7
Framingham	52,369	31,589	20,780	65.8
Hamilton	6,141	4,116	2,025	49.2
Hanover	7,862	4,258	3,604	84.6
Hingham	17,576	13,418	4,158	31.0
Holbrook	11,231	6,286	4,945	78.7
Hull	8,836	5,824	3,012	51.7
Lexington	31,388	22,256	9,132	41.0
Lincoln	4,463	2,949	1,514	51.3
LYNN	92,653	99,020	−6,367	−6.4
Lynnfield	9,821	5,667	4,154	73.3
MALDEN	56,142	59,497	−3,355	−5.6
Manchester	4,386	3,376	1,010	29.9
Marblehead	20,942	15,908	5,034	31.6
Marshfield	10,176	4,959	5,217	105.2
Medfield	7,479	5,293	2,186	41.3
MEDFORD	60,429	65,393	−4,964	−7.6
MELROSE	32,105	29,239	2,866	9.8
Middleton	3,909	3,370	539	16.0
Millis	5,262	3,030	2,232	73.7
Milton	27,708	24,043	3,665	15.2
Nahant	4,067	3,231	836	25.9
Natick	30,365	26,213	4,152	15.8
Needham	29,303	21,560	7,743	35.9
NEWTON	88,514	86,535	1,979	2.3
Norfolk	3,985	2,769	1,216	43.9
North Reading	9,882	6,083	3,799	62.5
Norwell	6,387	4,127	2,260	54.8
Norwood	28,978	21,052	7,926	37.6
PEABODY	41,781	26,682	15,099	56.6
Pembroke	7,708	3,838	3,870	100.8
QUINCY	87,158	84,495	2,663	3.2
Randolph	21,726	13,539	8,187	60.5
Reading	21,188	16,440	4,748	28.9
REVERE	42,394	39,565	2,829	7.1
Rockland	15,054	10,516	4,538	43.2
SALEM	40,112	40,117	−5	0.0
Saugus	23,429	18,489	4,940	26.7
Scituate	14,458	8,341	6,117	73.3
Sharon	11,341	7,814	3,527	45.1
Sherborn	2,333	1,439	894	62.1
SOMERVILLE	86,332	97,032	−10,700	−11.0
Stoneham	20,109	15,817	4,292	27.1
Sudbury	10,894	3,646	7,248	198.8
Swampscott	13,995	13,070	925	7.1
Topsfield	4,375	2,208	2,167	98.1
Wakefield	25,571	22,115	3,456	15.6
Walpole	16,390	11,293	5,097	45.1
WALTHAM	57,134	50,115	7,019	14.0
Watertown	40,115	38,898	1,217	3.1
Wayland	12,192	7,359	4,833	65.7
Wellesley	26,297	21,759	4,538	20.9
Wenham	3,114	2,245	869	38.7
Weston	9,848	6,257	3,591	57.4
Westwood	12,123	8,480	3,643	43.0
Weymouth	50,468	42,747	7,721	18.1
Wilmington	15,261	9,408	5,853	62.2
Winchester	21,634	18,126	3,508	19.4
Winthrop	20,398	18,704	1,694	9.1
WOBURN	35,149	25,856	9,293	35.9
Total	2,605,452	2,455,713	149,739	6.1

Footnote: As defined by the Presidents Bureau of the Budget, October 18, 1963.

METROPOLITAN DISTRICTS. — The following communities are included in the Metropolitan Park, Sewerage and Water Districts under General Laws, chapter 92, sections 1, 10 and 33, as amended.

The letters "P", "S" and "W" following the names of the cities and towns included, cover their participation for park, sewer or water supply purposes under the statute.

Arlington	P	S	W
Belmont	P	S	W
Boston	P	S	W
Braintree	P	S	
Brookline	P	S	W
Cambridge	P	S	W
Canton	P	S	
Chelsea	P	S	W
Cohasset	P		
Dedham	P	S	
Dover	P		
Everett	P	S	W
Framingham		S	
Hingham	P	S	
Hull	P		
Lexington		S	W
Lynn	P		
Lynnfield			W
Malden	P	S	W
Marblehead			W
Medford	P	S	W
Melrose	P	S	W
Milton	P	S	W
Nahant	P		W
Natick		S	
Needham	P	S	W
Newton	P	S	W
Norwood		S	W
Peabody			W
Quincy	P	S	W
Randolph		S	
Reading		S	
Revere	P	S	W
Saugus	P		W
Somerville	P	S	W
Stoneham	P	S	W
Stoughton		S	
Swampscott	P		W
Wakefield	P	S	W
Walpole		S	
Waltham	P	S	W
Watertown	P	S	W
Wellesley	P	S	
Weston	P		
Westwood	P	S	
Weymouth	P	S	
Wilmington		S	
Winchester	P	S	W
Winthrop	P	S	W
Woburn		S	

TABLE 13. — POPULATION OF CONGRESSIONAL DISTRICTS BY COUNTIES, CITIES AND TOWNS.

General Laws, Chapter 57, Section 1
(As amended by Acts of 1962, Chapter 315, Section 1)

DISTRICT No. 1.	
Berkshire County.	
Adams	12,703
Alford	224
Becket	876
Cheshire	2,718
Clarksburg	1,945
Dalton	7,360
Egremont	1,013
Florida	679
Great Barrington	7,147
Hancock	517
Hinsdale	1,485
Lanesborough	3,062
Lee	6,021
Lenox	4,661
Monterey	580
Mount Washington	53
New Ashford	174
New Marlborough	1,103
NORTH ADAMS	19,805
Otis	572
Peru	220
PITTSFIELD	56,511
Richmond	1,121
Sandisfield	614
Savoy	303
Sheffield	2,355
Stockbridge	2,417
Tyringham	251
Washington	298
West Stockbridge	1,337
Williamstown	7,042
Windsor	430
Franklin County.	
Ashfield	1,218
Bernardston	1,560
Buckland	1,846
Charlemont	903
Colrain	1,461
Conway	948
Deerfield	3,481
Erving	1,353
Gill	1,290
Greenfield	18,265
Hawley	249
Heath	300
Leverett	976
Leyden	343
Monroe	213
Montague	8,629
New Salem	449
Northfield	2,412
Orange	6,206
Rowe	276
Shelburne	1,819
Shutesbury	333
Sunderland	1,298
Warwick	438
Wendell	294
Whately	1,127
Hampden County.	
Blandford	859
Chester	1,143
Granville	984
HOLYOKE	52,636
Montgomery	397
Russell	1,514
Southwick	5,619
Tolland	104
WESTFIELD	28,020
Hampshire County.	
Amherst	10,097
Chesterfield	649
Cummington	602
Easthampton	12,974
Goshen	437
Hadley	3,568
Hatfield	2,708
Huntington	1,454
Middlefield	280
NORTHAMPTON	27,062
Hampshire County. (Continued)	
Pelham	921
Plainfield	261
Southampton	2,634
Westhampton	723
Williamsburg	2,389
Worthington	643
Worcester County.	
Athol	11,989
Petersham	990
Phillipston	842
Royalston	739
Templeton	6,006
Total	**382,528**
DISTRICT NO. 2.	
Hampden County.	
Agawam	17,484
Brimfield	1,644
CHICOPEE	58,377
East Longmeadow	11,988
Hampden	3,211
Holland	798
Longmeadow	13,809
Ludlow	15,922
Monson	7,324
Palmer	11,394
SPRINGFIELD	165,520
Wales	757
West Springfield	26,070
Wilbraham	9,707
Hampshire County.	
Belchertown	5,758
Granby	4,770
South Hadley	14,249
Ware	7,886
Worcester County.	
Brookfield	2,002
East Brookfield	1,788
North Brookfield	3,608
Sturbridge	4,006
Warren	3,578
West Brookfield	2,233
Total	**393,883**
DISTRICT No. 3.	
Middlesex County.	
Acton	10,188
Ashby	2,089
Ayer	3,820
Boxborough	1,163
Dunstable	1,021
Groton	4,500
Holliston	8,915
Hudson	13,642
Littleton	5,572
MARLBOROUGH	23,591
Maynard	9,070
Natick	30,365
Pepperell	4,573
Sherborn	2,333
Shirley	3,180
Stow	3,191
Townsend	3,990
Tyngsborough	3,848
Westford	8,283
Norfolk County.	
Bellingham	10,604
Franklin	14,721
Medway	6,869
Millis	5,262
Worcester County.	
Ashburnham	3,042
Barre	3,860
Berlin	1,984
Blackstone	6,025
Bolton	1,669
Charlton	4,017
Clinton	13,626
Douglas	2,718
Dudley	6,960
FITCHBURG	43,087
GARDNER	20,463
Hardwick	2,395

TABLE 13. — POPULATION OF CONGRESSIONAL DISTRICTS, ETC. — *Continued.*

Worcester County (Continued)	
Harvard	2,360
Hopedale	4,363
Hubbardston	1,365
Lancaster	4,815
Leicester	8,701
LEOMINSTER	29,729
Lunenburg	7,321
Mendon	2,310
Milford	17,034
Millbury	10,764
Millville	1,706
New Braintree	530
Northbridge	11,502
Oakham	632
Oxford	10,034
Paxton	2,856
Princeton	1,487
Rutland	2,713
Southbridge	19,384
Spencer	8,514
Sterling	3,711
Sutton	3,921
Upton	3,502
Uxbridge	8,265
Webster	14,357
Westminster	4,452
Winchendon	6,689
Total	**483,653**
DISTRICT No. 4.	
Middlesex County.	
Ashland	8,698
Framingham	52,369
Hopkinton	5,512
Sudbury	10,894
WALTHAM	57,134
Watertown	40,115
Wayland	12,192
Weston	9,848
Worcester County.	
Auburn	15,396
Boylston	2,732
Grafton	11,571
Holden	11,504
Northborough	8,314
Shrewsbury	18,003
Southborough	4,780
Westborough	10,567
West Boylston	6,057
WORCESTER	180,341
Total	**466,027**
DISTRICT No. 5.	
Essex County.	
Andover	20,551
Lawrence	69,070
Middlesex County.	
Bedford	10,787
Billerica	23,633
Burlington	19,473
Carlisle	2,011
Chelmsford	23,040
Concord	14,516
Dracut	16,535
Lexington	31,388
Lincoln	4,463
LOWELL	86,535
MELROSE	32,105
North Reading	9,882
Reading	21,188
Stoneham	20,109
Tewksbury	18,079
Wilmington	15,261
Winchester	21,634
WOBURN	35,149
Total	**495,409**
DISTRICT No. 6.	
Essex County.	
Amesbury	11,617
BEVERLY	38,135
Boxford	3,004
Danvers	24,764
Essex	2,502
Georgetown	4,644
GLOUCESTER	26,744
Groveland	4,866
Hamilton	6,141
Essex County (Continued)	
HAVERHILL	43,249
Ipswich	9,955
LYNN	92,653
Manchester	4,386
Marblehead	20,942
Merrimac	3,733
Methuen	32,466
Middleton	3,909
Nahant	4,067
Newbury	3,485
NEWBURYPORT	14,732
North Andover	12,514
PEABODY	41,781
Rockport	5,297
Rowley	2,862
SALEM	40,112
Salisbury	4,032
Swampscott	13,995
Topsfield	4,375
Wenham	3,114
West Newbury	2,049
Total	**486,125**
DISTRICT NO. 7.	
Essex County.	
Lynnfield	9,821
Saugus	23,429
Middlesex County.	
Arlington	52,482
Belmont	28,794
EVERETT	43,410
MALDEN	56,142
MEDFORD	60,429
Wakefield	25,571
Suffolk County.	
CHELSEA	27,098
REVERE	42,394
Winthrop	20,398
Total	**389,968**
DISTRICT No. 8.	
Middlesex County.	
CAMBRIDGE	92,677
SOMERVILLE	86,332
Norfolk County.	
Brookline	53,608
Suffolk County.	
BOSTON, Ward 1	39,792
Ward 2	16,381
Ward 3	20,761
Ward 21	31,678
Ward 22	29,210
Total	**370,439**
DISTRICT No. 9.	
Suffolk County.	
BOSTON, Ward 4	20,055
Ward 5	22,715
Ward 6	21,658
Ward 7	25,030
Ward 8	17,239
Ward 9	15,141
Ward 10	23,297
Ward 11	22,178
Ward 12	21,654
Ward 13	28,852
Ward 14	46,751
Ward 15	22,714
Ward 16	29,232
Ward 17	30,108
Ward 19	29,267
Ward 20	45,065
Total	**420,956**
DISTRICT No. 10.	
Bristol County.	
ATTLEBORO	28,690
Berkley	1,769
Dighton	4,131
Easton	10,130
FALL RIVER	98,053
Freetown	3,337
Mansfield	8,620
North Attleborough	15,682
Norton	6,737
Raynham	5,937
Rehoboth	5,489
Seekonk	9,880
Somerset	15,080

TABLE 13. — POPULATION OF CONGRESSIONAL DISTRICTS, ETC. — *Concluded.*

Bristol County (Continued)	
Swansea	11,767
TAUNTON	42,018
Middlesex County.	
NEWTON	88,514
Norfolk County.	
Dover	3,592
Foxborough	12,223
Medfield	7,479
Needham	29,303
Norfolk	3,985
Plainville	4,252
Walpole	16,390
Wellesley	26,297
Westwood	12,123
Wrentham	7,517
Total	**478,995**
DISTRICT No. 11.	
Norfolk County.	
Avon	5,175
Braintree	33,954
Canton	15,310
Dedham	26,618
Holbrook	11,231
Milton	27,708
Norwood	28,978
QUINCY	87,158
Randolph	21,726
Sharon	11,341
Stoughton	19,686
Weymouth	50,468
Plymouth County.	
BROCKTON	83,499
Suffolk County.	
BOSTON, Ward 18	57,548
Total	**480,400**
DISTRICT NO. 12.	
Barnstable County.	
Barnstable	15,609
Bourne	6,376
Brewster	1,533
Chatham	4,195
Dennis	4,374
Eastham	1,733
Falmouth	13,832
Harwich	4,830
Mashpee	665
Orleans	3,181
Provincetown	3,463
Sandwich	2,438

Barnstable County (Continued)	
Truro	962
Wellfleet	1,651
Yarmouth	8,715
Bristol County.	
Acushnet	6,717
Dartmouth	17,187
Fairhaven	15,642
NEW BEDFORD	100,176
Westport	8,200
Dukes County.	
Chilmark	300
Edgartown	1,513
Gay Head	113
Gosnold	61
Oak Bluffs	1,492
Tisbury	2,080
West Tisbury	389
Nantucket County.	
Nantucket	3,714
Norfolk County.	
Cohasset	6,559
Plymouth County.	
Abington	11,790
Bridgewater	11,056
Carver	2,147
Duxbury	6,211
East Bridgewater	7,460
Halifax	2,637
Hanover	7,862
Hanson	5,285
Hingham	17,576
Hull	8,836
Kingston	4,946
Lakeville	3,773
Marion	3,481
Marshfield	10,176
Mattapoisett	3,942
Middleborough	11,726
Norwell	6,387
Pembroke	7,708
Plymouth	15,424
Plympton	1,060
Rochester	1,693
Rockland	15,054
Scituate	14,458
Wareham	10,406
West Bridgewater	5,731
Whitman	12,373
Total	**446,898**

The aggregate population of each congressional district in 1965 is given in the following recapitulation:

CONGRESSIONAL DISTRICTS	Population 1965.
District No. 1	382,528
District No. 2	393,883
District No. 3	483,653
District No. 4	466,027
District No. 5	495,409
District No. 6	486,125
District No. 7	389,968
District No. 8	370,439
District No. 9	420,956
District No. 10	478,995
District No. 11	480,400
District No. 12	446,898
Total	5,295,281

TABLE 14. — POPULATION OF JUDICIAL DISTRICTS BY CITIES AND TOWNS.

JURISDICTION.	Population, 1965.
BARNSTABLE.	
First District Court of Barnstable	**47,635**
Barnstable	15,609
Bourne	6 376
Falmouth	13,832
Mashpee	665
Sandwich	2,438
Yarmouth	8,715
Second District Court of Barnstable	**25,922**
Brewster	1,533
Chatham	4,195
Dennis	4,374
Eastham	1,733
Harwick	4,830
Orleans	3,181
Provincetown	3,463
Truro	962
Wellfleet	1,651
BERKSHIRE.	
District Court of Central Berkshire	**76,541**
Becket[1]	876
Dalton	7,360
Hancock	517
Hinsdale	1,485
Lanesborough	3,062
Lenox[1]	4,661
Peru	220
PITTSFIELD.	**56,511**
Richmond	1,121
Washington	298
Windsor[2]	430
District Court of Northern Berkshire	**22,429**
Clarksburg	1,945
Florida	679
NORTH ADAMS	19,805
District Court of Southern Berkshire	**14,426**
Alford	224
Egremont	1,013
Great Barrington	7,147
Monterey	580
Mount Washington	53
New Marlborough	1,103
Sandisfield[2]	614
Sheffield	2,355
West Stockbridge	1,337
Fourth District Court of Berkshire	**16,154**
Adams	12,703
Cheshire	2,718
Savoy	303
Windsor[2]	430
District Court of Lee	**15,412**
Becket[1]	876
Lee	6,021
Lenox[1]	4,661
Otis	572
Sandisfield[2]	614
Stockbridge	2,417
Tyringham	251
District Court of Williamstown	**7,216**
New Ashford	174
Williamstown	7,042
BRISTOL.	
First District Court of Bristol	**79,354**
Berkley	1,769
Dighton	4,131
Canton	10,130
Raynham	5,937
Rehoboth	5,489
Seekonk	9,880
TAUNTON	42,018
Second District Court of Bristol	**136,437**
FALL RIVER	98,053
Freetown[4]	3,337
Somerset	15,080
Swansea	11,767
Westport[4]	8,200
Third District Court of Bristol	**151,259**
Acushnet	6,717
Dartmouth	17,187
Fairhaven	15,642
Freetown[4]	3,337
NEW BEDFORD	100,176
Westport[4]	8,200
Fourth District Court of Bristol	**59,729**
ATTLEBORO	28,690
Mansfield	8,620
North Attleborough	15,682
Norton	6,737
DUKES.	
District Court of Dukes County	**5,948**
Chilmark	300
Edgartown	1,513
Gay Head	113
Gosnold	61
Oak Bluffs	1,492
Tisbury	2,080
West Tisbury	389
ESSEX.	
First District Court of Essex	**124,936**
BEVERLY	38,135
Danvers	24,764
Hamilton	6,141
Manchester	4,386
Middleton	3,909
SALEM	40,112
Topsfield	4,375
Wenham	3,114
Second District Court of Essex	**19,382**
Amesbury	11,617
Merrimac	3,733
Salisbury[5]	4,032
Third District Court of Essex	**9,955**
Ipswich	9,955
Central District Court of Northern Essex	**57,809**
Boxford	3,001
Georgetown	4,644
Groveland	4,866
HAVERHILL	43,249
West Newbury[6]	2,049
District Court of Eastern Essex	**34,543**
Essex	2,502
GLOUCESTER	26,744
Rockport	5,297
District Court of Southern Essex	**155,086**
LYNN	92,653
Marblehead	20,942
Nahant	4,067
Saugus	23,429
Swampscott	13,995
District Court of Lawrence	**134,601**
Andover	20,551
LAWRENCE	69,070
Methuen	32,466
North Andover	12,514
District Court of Peabody	**51,602**
Lynnfield	9,821
PEABODY	41,781
District Court of Newburyport	**27,160**
Newbury	3,485
NEWBURYPORT	14,732
Rowley	2,862
Salisbury[5]	4,032
West Newbury[6]	2,049
FRANKLIN.	
District Court of Franklin	**48,947**
Ashfield	1,218
Bernardston	1,560
Buckland	1,846
Charlemont	903
Colrain	1,461
Conway	948
Deerfield	3,481
Gill	1,290
Greenfield	18,265
Hawley	249
Heath	300
Leverett	976
Leyden	343
Monroe	213
Montague	8,629
Northfield	2,412
Rowe	276
Shelburne	1,819

TABLE 14. — POPULATION OF JUDICIAL DISTRICTS BY CITIES AND TOWNS — *Continued.*

JURISDICTION.	Population, 1965.
District Court of Franklin — Con.	
Shutesbury	333
Sunderland	1,298
Whately	1,127
District Court of Eastern Franklin	**8,740**
Erving	1,353
New Salem	449
Orange	6,206
Warwick	438
Wendell	294
HAMPDEN.	
District Court of Eastern Hampden	**34,835**
Brimfield	1,644
Hampden	3,211
Holland	798
Monson	7,324
Palmer	11,394
Wales	757
Wilbraham	9,707
District Court of Western Hampden	**38,640**
Blandford	859
Chester	1,143
Granville	984
Montgomery	397
Russell	1,514
Southwick	5,619
Tolland	104
WESTFIELD	28,020
District Court of Chicopee	**58,377**
CHICOPEE	58,377
District Court of Holyoke	**52,636**
HOLYOKE	52,636
District Court of Springfield	**250,793**
Agawam	17,484
East Longmeadow	11,988
Longmeadow	13,809
Ludlow	15,922
SPRINGFIELD	165,520
West Springfield	26,070
HAMPSHIRE.	
District Court of Hampshire	**92,179**
Amherst	10,097
Belchertown	5,758
Chesterfield	649
Cummington	602
Easthampton	12,974
Goshen	437
Granby	4,770
Hadley	3,568
Hatfield	2,708
Huntington	1,454
Middlefield	280
NORTHAMPTON	27,062
Pelham	921
Plainfield	261
South Hadley	14,249
Southampton	2,634
Westhampton	723
Williamsburg	2,389
Worthington	643
District Court of Eastern Hampshire	**7,886**
Ware	7,886
MIDDLESEX.	
First District Court of Northern Middlesex	**37,170**
Ashby	2,089
Ayer	3,820
Boxborough	1,163
Groton	4,500
Littleton	5,572
Pepperell	4,573
Shirley	3,180
Townsend	3,990
Westford	8,283
First District Court of Southern Middlesex	**100,913**
Ashland	8,698
Framingham	52,369
Holliston	8,915
Hopkinton	5,512
Sherborn	2,333
Sudbury	10,894
Wayland	12,192
First District Court of Eastern Middlesex	**217,657**
EVERETT	43,410
MALDEN	56,142
MEDFORD	60,429
MELROSE	32,105
Wakefield	25,571
Second District Court of Eastern Middlesex	**107,097**
WALTHAM	57,134
Watertown	40,115
Weston	9,848
Third District Court of Eastern Middlesex	**173,953**
Arlington	52,482
Belmont	28,794
CAMBRIDGE	92,677
Fourth District Court of Eastern Middlesex	**142,696**
Burlington	19,473
North Reading	9,882
Reading	21,188
Stoneham	20,109
Wilmington	15,261
Winchester	21,634
WOBURN	35,149
District Court of Central Middlesex	**85,614**
Acton	10,188
Bedford	10,787
Carlisle	2,011
Concord	14,516
Lexington	31,388
Lincoln	4,463
Maynard	9,070
Stow	3,191
District Court of Natick	**30,365**
Natick	30,365
District Court of Lowell	**172,691**
Billerica	23,633
Chelmsford	23,040
Dracut	16,535
Dunstable	1,021
LOWELL	86,535
Tewksbury	18,079
Tyngsborough	3,848
District Court of Marlborough	**37,233**
Hudson	13,642
MARLBOROUGH	23,591
District Court of Newton	**88,514**
NEWTON	88,514
District Court of Somerville	**86,332**
SOMERVILLE	86,332
NANTUCKET.	
District Court of Nantucket	**3,714**
Nantucket	3,714
NORFOLK.	
District Court of East Norfolk	**238,804**
Braintree	33,954
Cohasset	6,559
Holbrook	11,231
Milton	27,708
Quincy	87,158
Randolph	21,726
Weymouth	50,468
District Court of Northern Norfolk	**134,390**
Dedham	26,618
Dover	3,592
Medfield	7,479
Needham	29,303
Norwood	28,978
Wellesley	26,297
Westwood	12,123
District Court of Southern Norfolk	**51,512**
Avon	5,175
Canton	15,310
Sharon	11,341
Stoughton	19,686
District Court of Western Norfolk	**81,823**
Bellingham	10,604
Foxborough	12,223
Franklin	14,721
Medway	6,869
Millis	5,262

TABLE 14. — POPULATION OF JUDICIAL DISTRICT BY CITIES AND TOWNS — *Concluded.*

JURISDICTION.	Population, 1965.
District Court of Western Norfolk — Con.	
Norfolk	3,985
Plainville	4,252
Walpole	16,390
Wrentham	7,517
Municipal Court of Brookline	**53,608**
Brookline	53,608
PLYMOUTH.	
Second District Court of Plymouth	**99,621**
Abington	11,790
Hanover	7,862
Hanson	5,285
Hingham	17,576
Hull	8,836
Norwell	6,387
Rockland	15,054
Scituate	14,458
Whitman	12,373
Third District Court of Plymouth	**45,525**
Duxbury	6,211
Kingston	4,946
Marshfield	10,176
Pembroke	7,708
Plymouth	15,424
Plympton	1,060
Fourth District Court of Plymouth	**37,168**
Carver	2,147
Lakeville	3,773
Marion	3,481
Mattapoisett	3,942
Middleborough	11,726
Rochester	1,693
Wareham	10,406
District Court of Brockton	**110,383**
Bridgewater	11,056
BROCKTON	83,499
East Bridgewater	7,460
Halifax	2,637
West Bridgewater	5,731
SUFFOLK.	
East Boston District Court	**60,190**
East Boston	39,792
Winthrop	20,398
Municipal Court of the City of Boston	**68,173**
Municipal Court of the Brighton District	**58,515**
Municipal Court of the Charlestown District	**16,381**
Municipal Court of the Dorchester District	**175,117**
Municipal Court of the Roxbury District	**80,937**
Municipal Court of the South Boston District	**39,846**
Municipal Court of the West Roxbury District	**137,565**
District Court of Chelsea	**69,492**
CHELSEA	27,098
REVERE	42,394
WORCESTER.	
First District Court of Northern Worcester	**46,846**
Athol	11,989
GARDNER	20,463
Hubbardston	1,365
Petersham	990
Phillipston	842
Royalston	739
First District Court of Northern Worcester — Con.	
Templeton	6,006
Westminster	4,452
First District Court of Southern Worcester	**58,758**
Charlton	4,017
Dudley	6,960
Oxford	10,034
Southbridge	19,384
Sturbridge	4,006
Webster	14,357
Second District Court of Southern Worcester	**30,216**
Blackstone	6,025
Douglas	2,718
Millville	1,706
Northbridge	11,502
Uxbridge	8,265
Third District Court of Southern Worcester	**27,209**
Hopedale	4,363
Mendon	2,310
Milford	17,034
Upton	3,502
First District Court of Eastern Worcester	**35,232**
Grafton	11,571
Northborough	8,314
Southborough	4,780
Westborough	10,567
Second District Court of Eastern Worcester	**30,897**
Berlin	1,984
Bolton	1,669
Boylston	2,732
Clinton	13,626
Harvard	2,360
Lancaster	4,815
Sterling	3,711
Central District Court of Worcester	**266,235**
Auburn	15,396
Barre	3,860
Holden	11,504
Leicester	8,701
Millbury	10,764
Oakham	632
Paxton	2,856
Princeton	1,487
Rutland	2,713
Shrewsbury	18,003
Sutton	3,921
West Boylston	6,057
WORCESTER	180,341
District Court of Western Worcester	**24,648**
Brookfield	2,002
East Brookfield	1,788
Hardwick	2,395
New Braintree	530
North Brookfield	3,608
Spencer	8,514
Warren	3,578
West Brookfield	2,233
District Court of Leominster	**29,729**
LEOMINSTER	29,729
District Court of Winchendon	**6,689**
Winchendon	6,689
District Court of Fitchburg	**53,450**
Ashburnham	3,042
FITCHBURG	43,087
Lunenburg	7,321

[1]The towns of Becket and Lenox are within the concurrent jurisdiction of the District Court of Lee and the District Court of Central Berkshire.

[2]The town of Windsor is within the concurrent jurisdiction of the District Court of Central Berkshire and the Fourth District Court of Berkshire.

[3]The town of Sandisfield is within the concurrent jurisdiction of the District Court of Lee and the District Court of Southern Berkshire.

[4]The towns of Freetown and Westport are within the concurrent jurisdiction of the Second and Third District Courts of Bristol.

[5]The town of Salisbury is within the concurrent jurisdiction of the District Court of Newburyport and the Second District Court of Essex.

[6]The town of West Newbury is within the concurrent jurisdiction of the District Court of Newburyport and the Central District Court of Northern Essex.

TABLE 14 — POPULATION OF JUDICIAL DISTRICTS BY CITIES AND TOWNS — *Concluded.*

RECAPITULATION. — POPULATION OF DISTRICTS SERVED BY DISTRICT AND MUNICIPAL COURTS.

JURISDICTION.	Population, 1965.
BARNSTABLE COUNTY	
First District Court of Barnstable (Barnstable)	47,635
Second District Court of Barnstable (Provincetown)	25,922
BERKSHIRE COUNTY	
District Court of Central Berkshire (Pittsfield)	76,541
District Court of Northern Berkshire (North Adams)	22,429
District Court of Southern Berkshire (Great Barrington)	14,426
Fourth District Court of Berkshire (Adams)	16,154
District Court of Lee (Lee)	15,412
District Court of Williamstown (Williamstown)	7,216
BRISTOL COUNTY	
First District Court of Bristol (Taunton)	79,354
Second District Court of Bristol (Fall River)	136,437
Third District Court of Bristol (New Bedford)	151,259
Fourth District Court of Bristol (Attleboro)	59,729
DUKES COUNTY	
District Court of Dukes County (Edgartown)	5,948
ESSEX COUNTY	
First District Court of Essex (Salem)	124,936
Second District Court of Essex (Amesbury)	19,382
Third District Court of Essex (Ipswich)	9,955
Central District Court of Northern Essex (Haverhill)	57,809
District Court of Eastern Essex (Gloucester)	34,543
District Court of Southern Essex (Lynn)	155,086
District Court of Lawrence (Lawrence)	134,601
District Court of Peabody (Peabody)	51,602
District Court of Newburyport (Newburyport	27,160
FRANKLIN COUNTY	
District Court of Franklin (Greenfield)	48,947
District Court of Eastern Franklin (Orange)	8,740
HAMPDEN COUNTY	
District Court of Eastern Hampden (Palmer)	34,835
District Court of Western Hampden (Westfield)	38,640
District Court of Chicopee (Chicopee)	58,377
District Court of Holyoke (Holyoke)	52,636
District Court of Springfield (Springfield)	250,793
HAMPSHIRE COUNTY	
District Court of Hampshire (Northampton)	92,179
District Court of Eastern Hampshire (Ware)	7,886
MIDDLESEX COUNTY	
First District Court of Northern Middlesex (Ayer)	37,170
First District Court of Southern Middlesex (Framingham)	100,913
First District Court of Eastern Middlesex (Malden)	217,657
Second District Court of Eastern Middlesex (Waltham)	107,097
Third District Court of Eastern Middlesex (Cambridge)	173,953
MIDDLESEX COUNTY — Con.	
Fourth District Court of Eastern Middlesex (Woburn)	142,696
District Court of Central Middlesex (Concord)	85,614
District Court of Natick (Natick)	30,365
District Court of Lowell (Lowell)	172,691
District Court of Marlborough (Marlborough)	27,233
District Court of Newton (Newton)	88,514
District Court of Somerville (Somerville)	86,332
NANTUCKET COUNTY	
District Court of Nantucket (Nantucket)	3,714
NORFOLK COUNTY	
District Court of East Norfolk (Quincy)	238,804
District Court of Northern Norfolk (Dedham)	134,390
District Court of Southern Norfolk (Stoughton)	51,512
District Court of Western Norfolk (Franklin)	81,823
Municipal Court of Brookline (Brookline)	53,608
PLYMOUTH COUNTY	
District Court of Brockton (Brockton)	83,499
Second District Court of Plymouth (Abington)	99,621
Third District Court of Plymouth (Plymouth)	45,525
Fourth District Court of Plymouth (Middleborough and Wareham)	37,168
SUFFOLK COUNTY	
Municipal Court of the City of Boston (Boston)	68,173
East Boston District Court (East Boston)	60,190
Municipal Court of the Brighton District (Brighton)	58,515
Municipal Court of the Charlestown District (Charlestown)	16,381
Municipal Court of the Dorchester District (Dorchester)	175,117
Municipal Court of the Roxbury District (Roxbury)	80,937
Municipal Court of the South Boston District (South Boston)	39,846
Municipal Court of the West Roxbury District (Forest Hills)	137,565
District Court of Chelsea (Chelsea)	69,492
WORCESTER COUNTY	
First District Court of Northern Worcester (Gardner)	46,846
First District Court of Southern Worcester (Southbridge)	58,758
Second District Court of Southern Worcester (Blackstone)	30,216
Third District Court of Southern Worcester (Milford)	27,209
First District Court of Eastern Worcester (Westborough)	35,232
Second District Court of Eastern Worcester (Clinton)	30,897
Central District Court of Worcester (Worcester)	266,235
District Court of Western Worcester (East Brookfield)	24,648
District Court of Leominster (Leominster)	29,729
District Court of Winchendon (Winchendon)	6,689
District Court of Fitchburg (Fitchburg)	53,450

Notes, With Statutory Citations, on Annexations, Changes in Boundary Lines, etc., Since January 1, 1945.

The following notes, relative to the establishment of boundary lines and changes in extent of territory, etc., are complete from January 1, 1945 to January 1, 1965.

For notes of changes prior to January 1, 1945, see Census of Massachusetts. 1905, Vol. 1, and Census of Massachusetts for 1915, 1925, 1935 and 1945.

Brewster, boundary between Dennis and, established. Acts of 1945, Chapter 599, approved July 12.

Chicopee, part of boundary between Springfield and, established. Acts of 1945, Chapter 274, approved May 7.

Dennis, boundary between Brewster and, established. Boundary between Harwich and, established. Acts of 1945, Chapter 599, approved July 12.

Dennis, boundary between Harwich and, re-defined. Acts of 1947, Chapter 372, approved May 8.

Harwich, boundary between Dennis and, established. Acts of 1945, Chapter 599, approved July 12.

Harwich, boundary between Dennis and, re-defined. Acts of 1947, Chapter 372, approved May 8.

Lawrence, annexation to Methuen of a part of, authorized. Acts of 1946, Chapter 322, approved May 18. Accepted by, June 20, 1947.

Lexington, part of boundary between Winchester and, established. Acts of 1954, Chapter 120, approved February 16.

Lynnfield, part of boundary between Reading and, established. Acts of 1947, Chapter 243, approved April 10.

Methuen, annexation to, of a part of Lawrence, authorized. Acts of 1946, Chapter 332, approved May 18. Accepted by, March 19, 1947.

Natick, boundary between Weston and, established. Acts of 1951, Chapter 189, approved April 2.

Reading, part of boundary between Lynnfield and, established. Acts of 1947, Chapter 243, approved April 10.

Springfield, part of boundary between Chicopee and, established. Acts of 1945, Chapter 274, approved May 7.

Weston, boundary between Natick and, established. Acts of 1951, Chapter 189, approved April 2.

Winchester, part of boundary between Lexington and, established. Acts of 1954, Chapter 120, approved February 16.

NOTES, WITH STATUTORY CITATIONS, ON
ANNEXATIONS, CHANGES IN BOUNDARY LINES, ETC.— Cont.

Agawam, boundary between West Springfield and, establishment. Acts of 1960, Chapter 356, approved May 2, 1960.

Belmont, boundary between Cambridge and, establishment. Acts of 1955, Chapter 679, approved August 18, 1955.

Cambridge, boundary between Belmont and, establishment. Acts of 1955, Chapter 679, approved August 18, 1955.

Chelmsford, boundary between Lowell and, re-defined. Acts of 1955, Chapter 629, approved August 4, 1955.

Great Barrington, boundary between Stockbridge and, establishment. Acts of 1958, Chapter 272, approved April 21, 1958.

Hopkinton, boundary between Milford and Upton and, establishment. Acts of 1962, Chapter 749, approved July 25, 1962.

Lexington, boundary between Winchester and, re-defined. Acts of 1964, Chapter 217, approved March 24, 1964.

Lowell, boundary between Chelmsford and, re-defined. Acts of 1955, Chapter 629, approved August 4, 1955.

Medford, boundary between Winchester and, establishment. Acts of 1956, Chapter 676, approved August 10, 1956.

Milford, boundary between Hopkinton and Upton and, establishment. Acts of 1962, Chapter 749, approved July 25, 1962.

Oak Bluffs, boundary between Tisbury and, establishment. Acts of 1955, Chapter 416, approved June 7, 1955.

Sharon, boundary between Stoughton and, establishment. Acts of 1957, Chapter 279, approved April 11, 1957.

Stockbridge, boundary between Great Barrington and, establishment. Acts of 1958, Chapter 272, approved April 21, 1958.

Stoughton, boundary between Sharon and, establishment. Acts of 1957, Chapter 279, approved April 11, 1957.

Tisbury, boundary between Oak Bluffs and, establishment. Acts of 1955, Chapter 416, approved June 6, 1955.

Upton, boundary between Hopkinton and Milford and, establishment. Acts of 1962, Chapter 749, approved July 25, 1962.

West Springfield, boundary between Agawam and, establishment. Acts of 1960, Chapter 356, approved May 2, 1960.

Winchester, boundary between Lexington and, re-defined. Acts of 1964, Chapter 217, approved March 24, 1964.

Winchester, boundary between Medford and, establishment. Acts of 1956, Chapter 676, approved August 10, 1956.

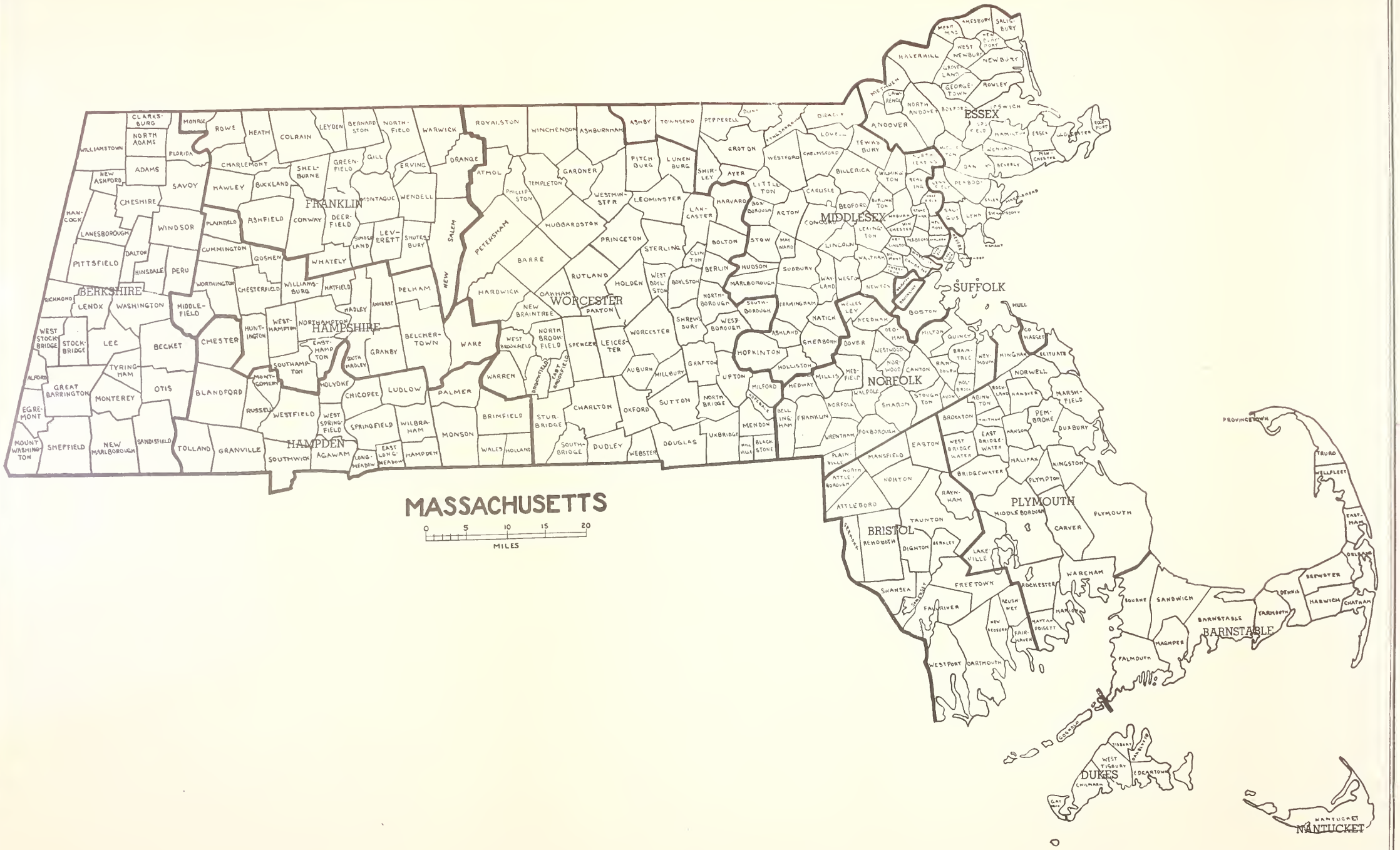

20M-10-66-943645